
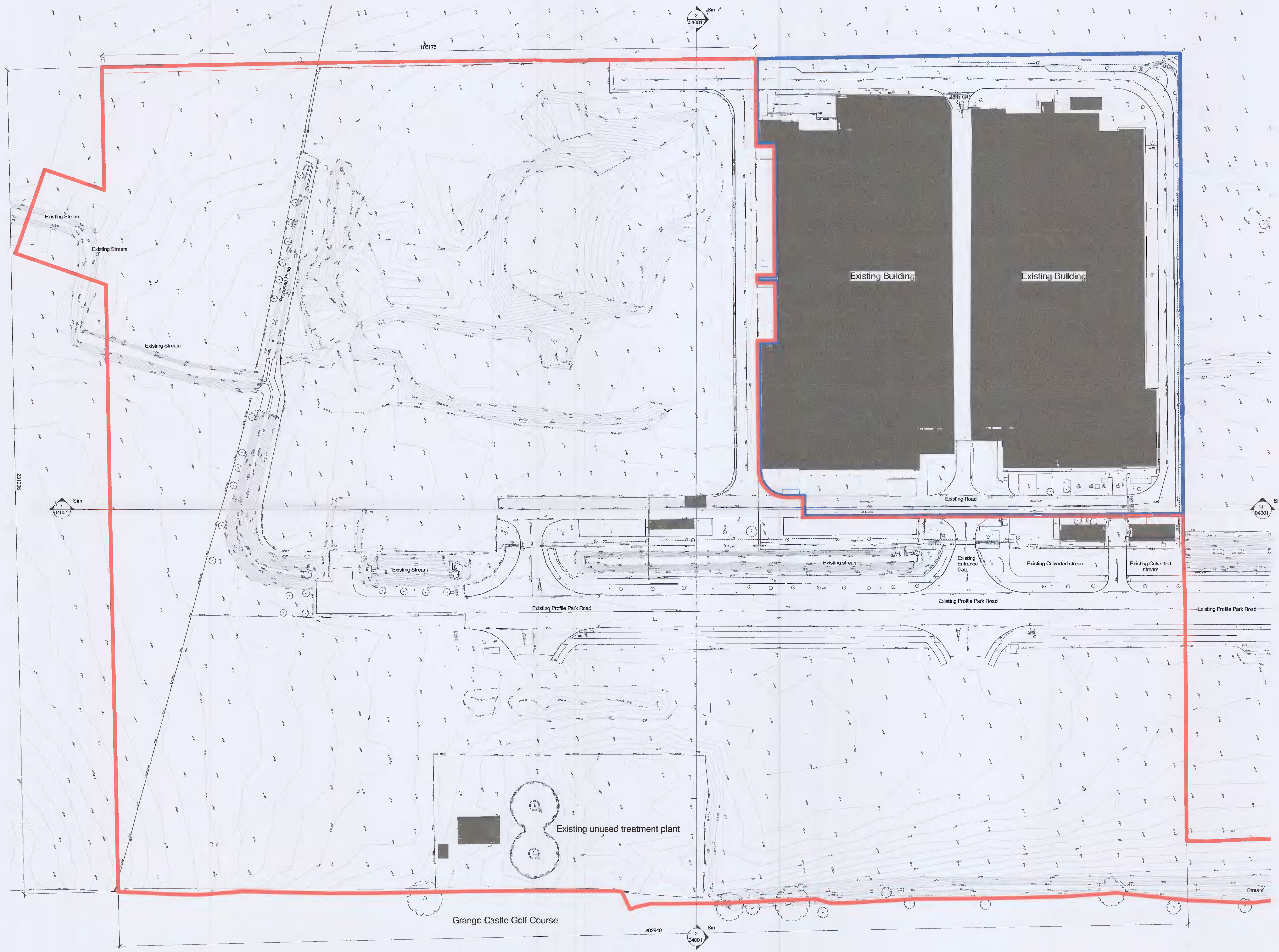
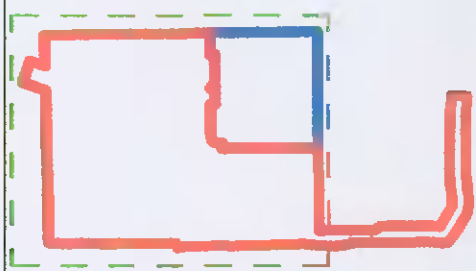


All dimensions to be checked on site. Figure dimensions take preference over scaled dimensions. Any errors or discrepancies to be reported to the Architect. This drawing may not be edited or modified by the recipient.

Copyright and ownership of this drawing is vested in RKD Architects, whose prior written consent is required for its use, reproduction or for publication to any third party. All rights reserved by the law of copyright and by international copyright conventions are reserved to RKD Architects and may be protected by court proceedings for damages and/or injunctions and costs. RKD Architects Quality Management Systems are certified to ISO 9001:2015.



Proposed Application Boundary  
Site Boundary  
Site Area = 61,810 m<sup>2</sup>  
Legal Land Ownership of Applicant



Rev.	Date	Description
A	2021/07/26	Planning Issue

STATUS	PLANNING
PROJECT	INXN DUB15 & DUB 16
PROJECT ADDRESS	Profile Park, Nangor Road, Clondalkin, Dublin 22
DWG TITLE	Site Plan - Existing - Sheet 1 of 2
DWG NO.	IE-DUBZZ-STE1-E0-RKD-SU-A-00002

REV	STATUS	PROJECT NO.	SCALE
A		20245	As indicated
DATE	26-06-2021	DRN SL	CHK MK

