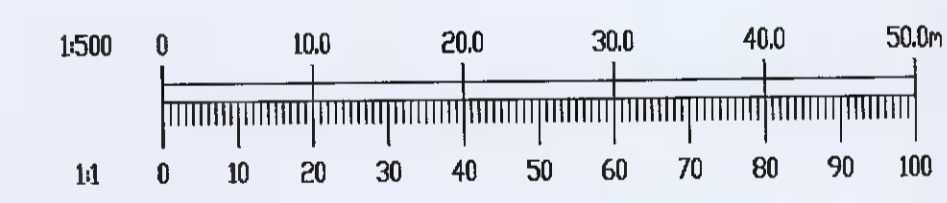
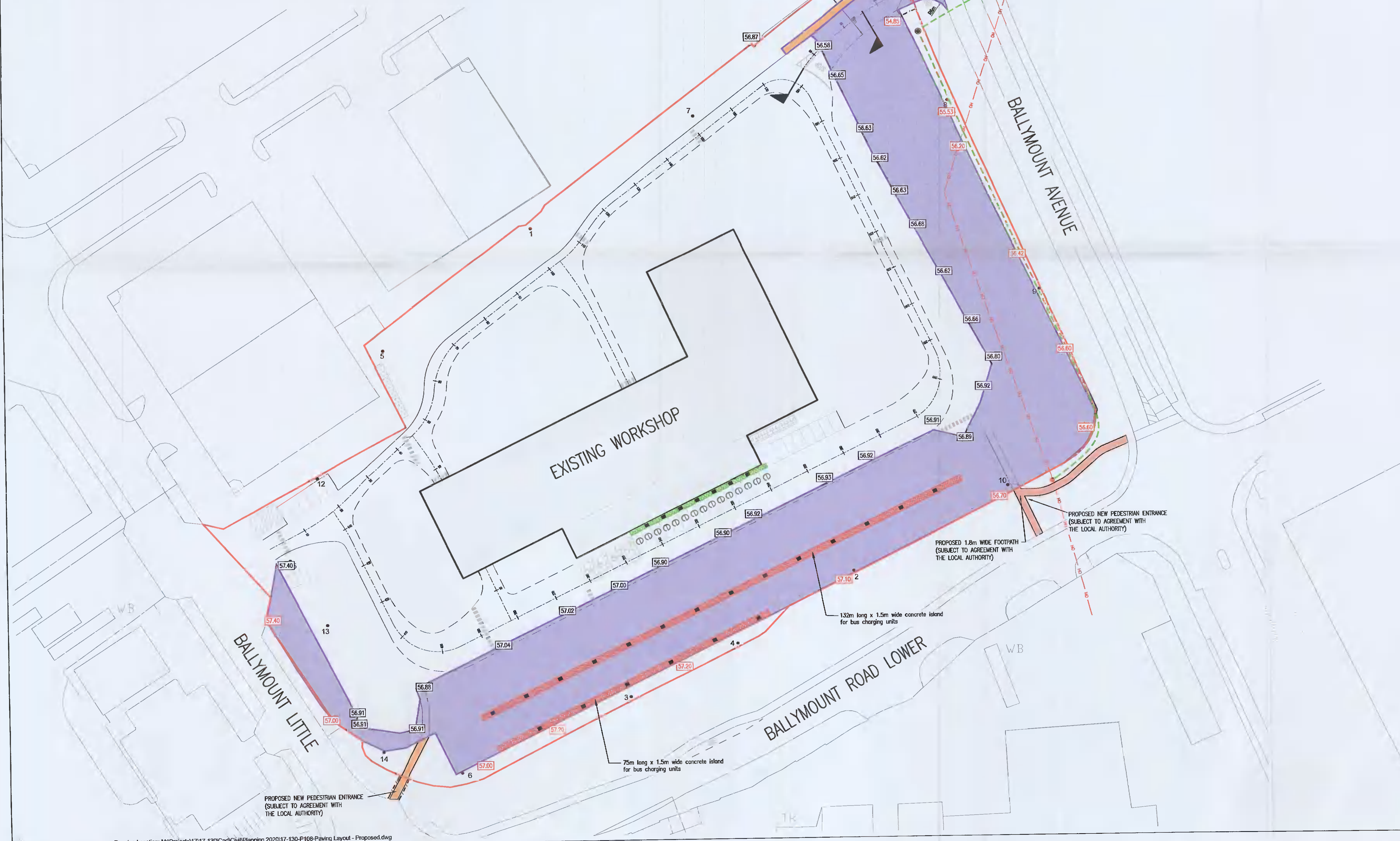
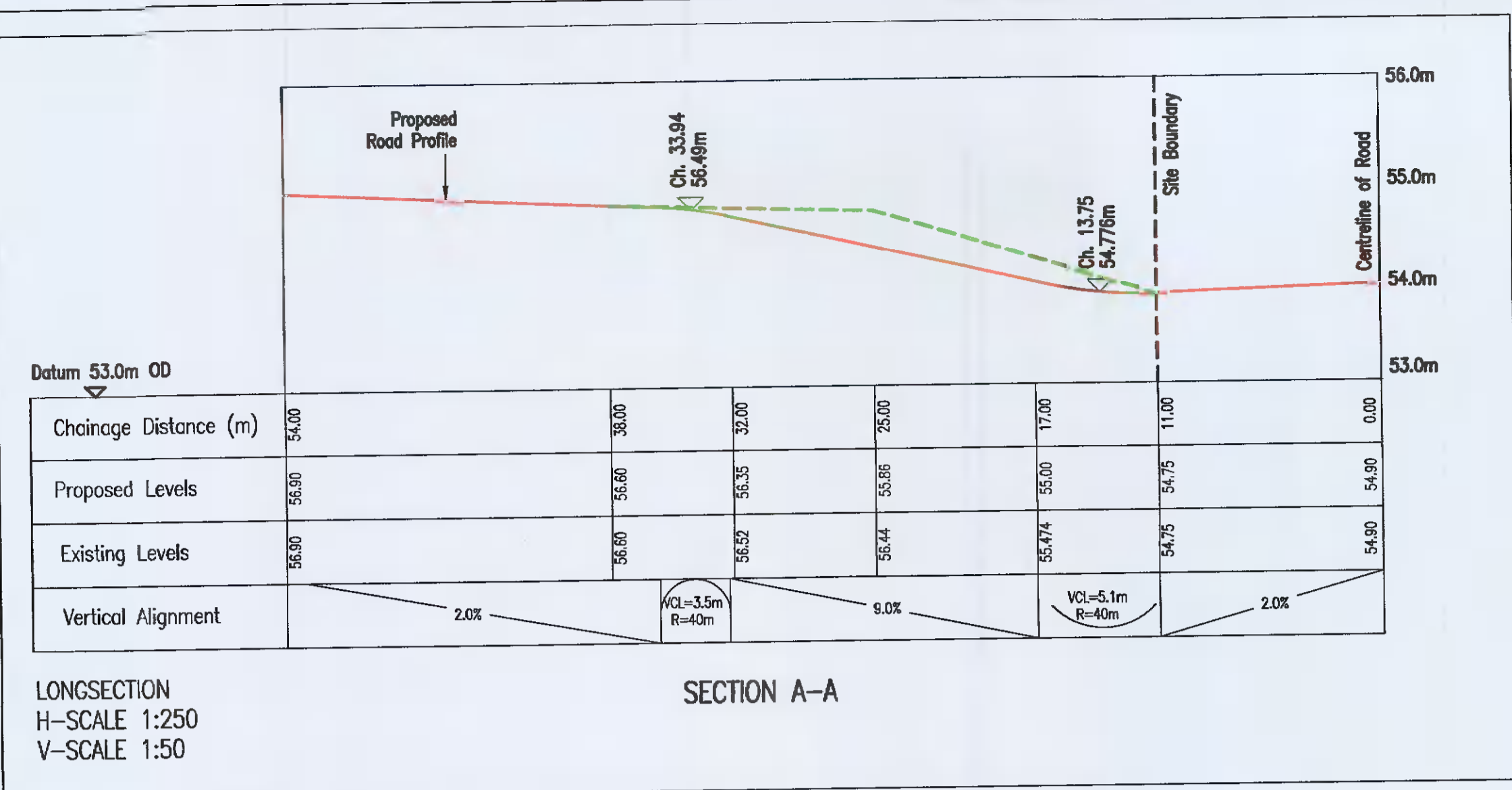


- NOTES:
- DO NOT SCALE. USE FIGURED DIMENSIONS ONLY.
  - THIS DRAWING IS TO BE READ IN CONJUNCTION WITH ALL OTHER RELEVANT ARCHITECTURAL AND ENGINEERING DRAWINGS.

- LEGEND:
- EXTENT OF PLANNING APPLICATION BOUNDARY
  - INDICATES PROPOSED CONCRETE SURFACE
  - INDICATES PROPOSED ASPHALT SURFACE
  - 55.00 INDICATES EXISTING GROUND LEVEL
  - 56.42 INDICATES PROPOSED LEVEL



REV.	DATE	AMENDMENT	DRN	APPD

STATUS **FOR PLANNING ONLY  
NOT FOR CONSTRUCTION**

**Waterman Moylan**  
Engineering Consultants

BLOCK 5, EASTPOINT BUSINESS PARK, ALFIE BYRNE ROAD,  
DUBLIN D03 H3F4 IRELAND. Tel: (01) 664 8800  
Email: info@waterman-moylan.ie www.waterman-moylan.ie

CLIENT **GO-AHEAD IRELAND**

ARCHITECT

PROJECT **GO-AHEAD BUS DEPOT,  
BALLYMOUNT ROAD,  
DUBLIN 12**

TITLE **PAVING LAYOUT - PROPOSED**

DRAWN G.Byrne	DESIGNED BMC	APPROVED JG	DATE JUNE '21
SCALE 1:500 @A1	JOB NO. 17-130	DRG. NO. P108	REVISION