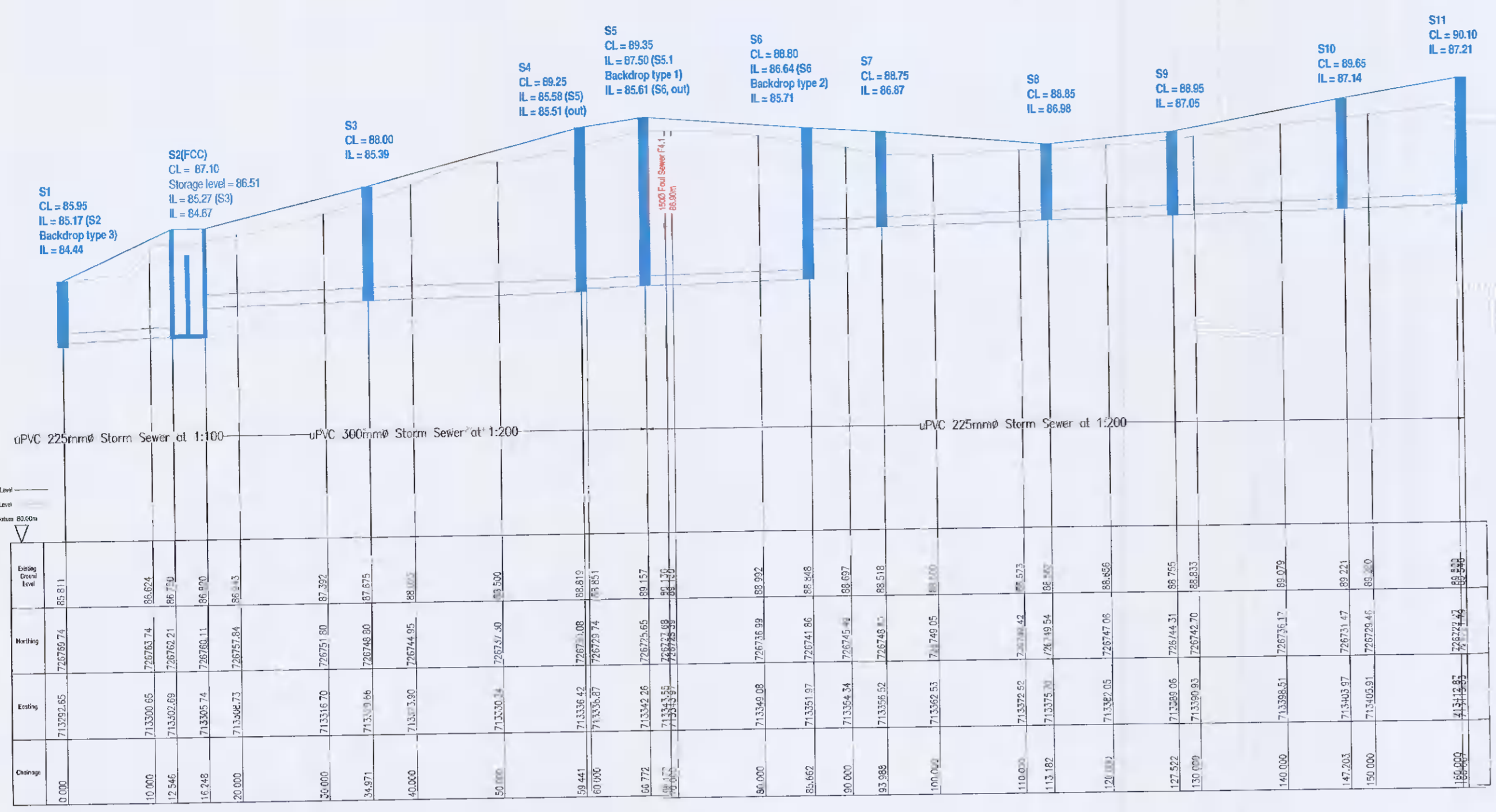
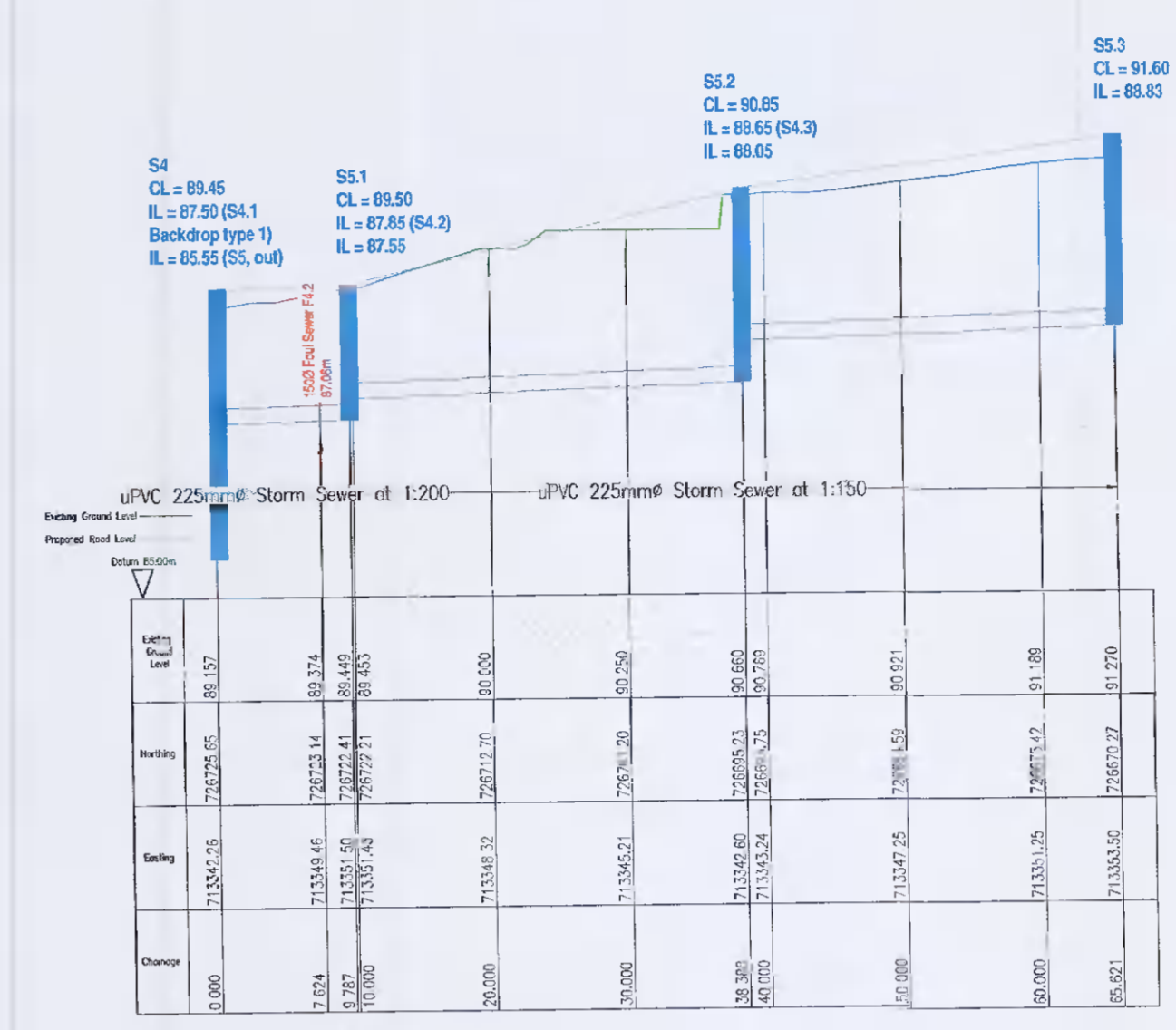


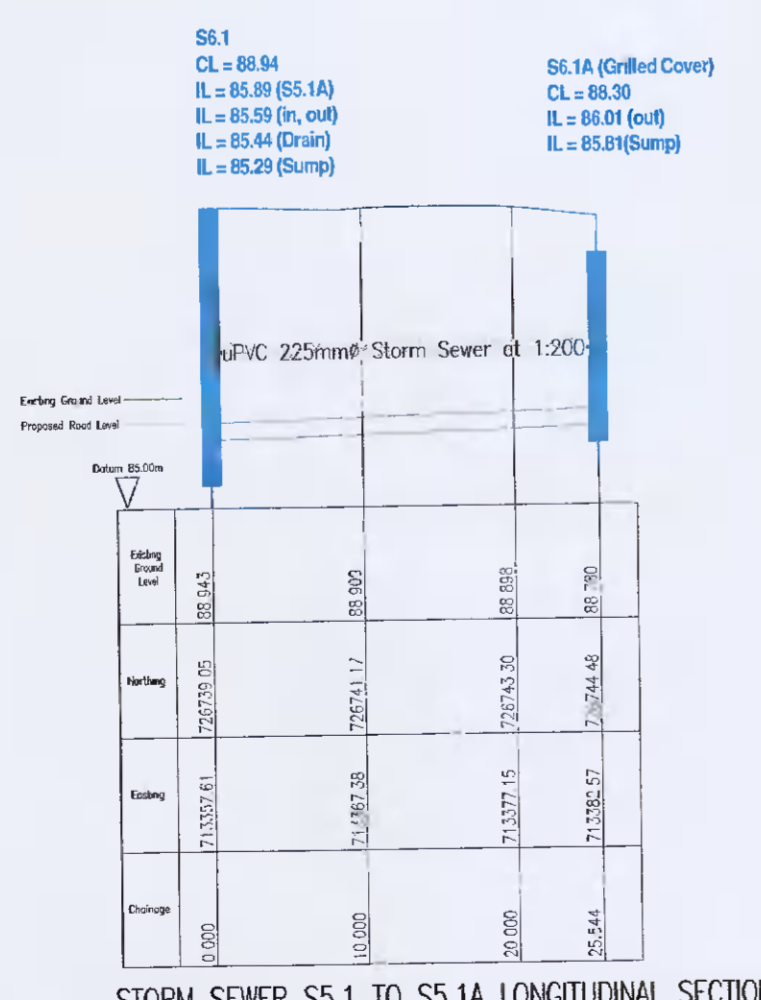
- Figured Dimensions Only to be Taken from this Drawing. All Dimensions to be Checked on Site.
- This drawing to be read in conjunction with all other Architectural & Engineering drawings & all other relevant drawings & Specification.



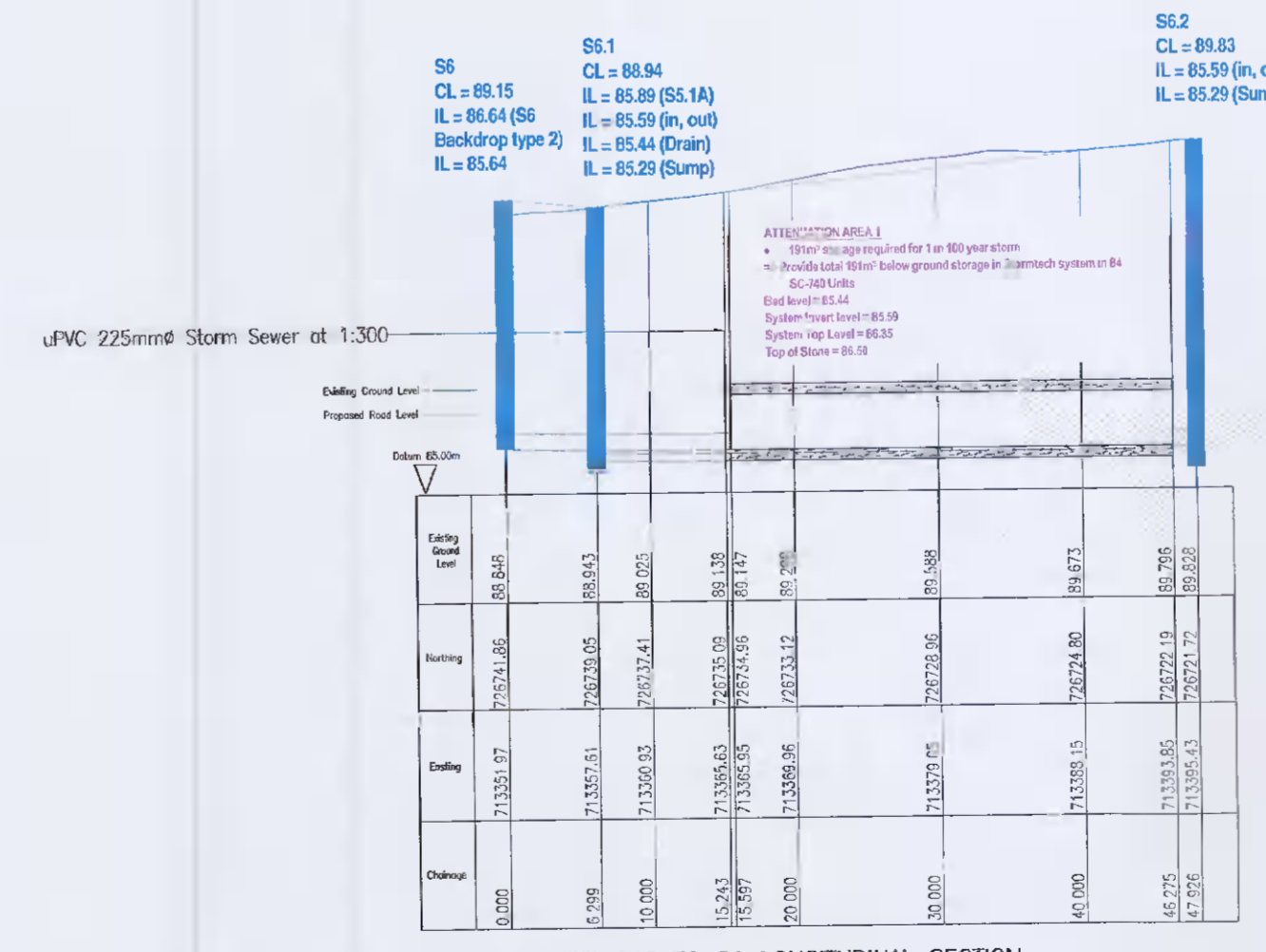
STORM SEWER S10 TO S1 LONGITUDINAL SECTION  
Scale 1:500 Horizontal, 1:100 Vertical



STORM SEWER S4.3 TO S4 LONGITUDINAL SECTION  
Scale 1:500 Horizontal, 1:100 Vertical



STORM SEWER S5.1 TO S5.1A LONGITUDINAL SECTION  
Scale 1:500 Horizontal, 1:100 Vertical



STORM SEWER S10 TO S1 LONGITUDINAL SECTION  
Scale 1:500 Horizontal, 1:100 Vertical



OSi Ordnance Survey Ireland License No EN0084123  
© Ordnance Survey Ireland & Government of Ireland

Rev.	Date	By	Revision
1	16/12/20	ML	Storm drainage layout revised

**FOR PLANNING**

Client / Architect  
Ms Brenda Weir

Project  
Rookwood, Ballyboden

Drawing Title  
Proposed Surface Water  
Drainage Longitudinal Sections

THE DRAWING IS THE PROPERTY OF GORDON WHITE CONSULTING ENGINEERS  
THE DESIGN INFORMATION CONTAINED HEREIN IS SHOWN AS PRELIMINARY  
THIS DOCUMENT IS NOT TO BE USED, REPRODUCED, COPIED, OR OTHERWISE  
MISUSED IN ANY MANNER WITHOUT THE WRITTEN PERMISSION OF GORDON  
WHITE CONSULTING ENGINEERS  
© PROPERTY OF GORDON WHITE CONSULTING ENGINEERS

**GORDON WHITE**  
CONSULTING ENGINEERS  
1st Floor, 8 Riverwalk, Liffe Drive,  
Citywest Business Campus,  
Dublin 24, D24 V5CF  
Tel: (01) 479 6306 Mobile: (086) 230 6216  
e-mail: mail@gweco.ie web: www.gweco.ie

Drawn By	Scale	Date
ML	As shown	20 Nov. '20

Eng. No. G1162-22 B