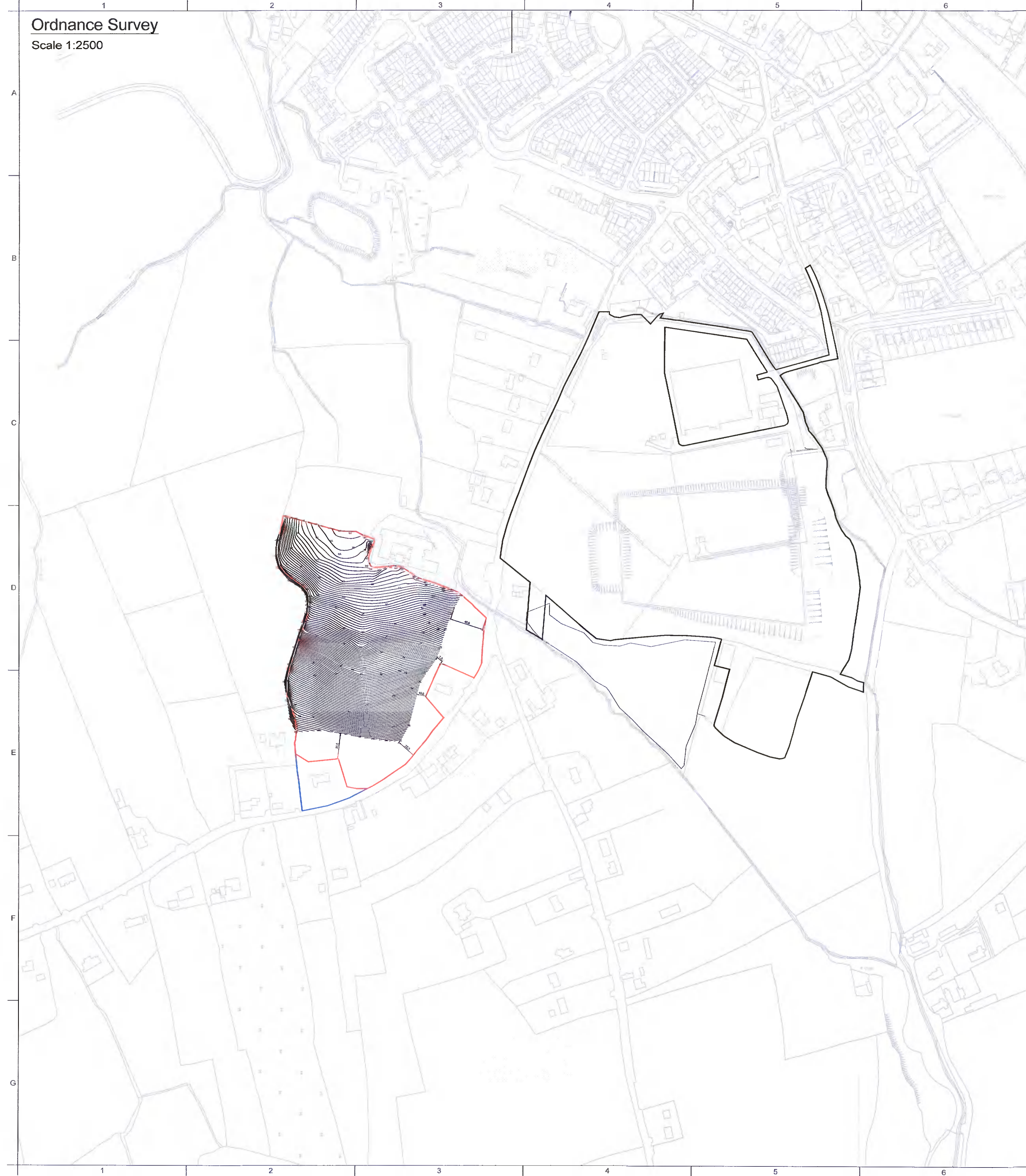


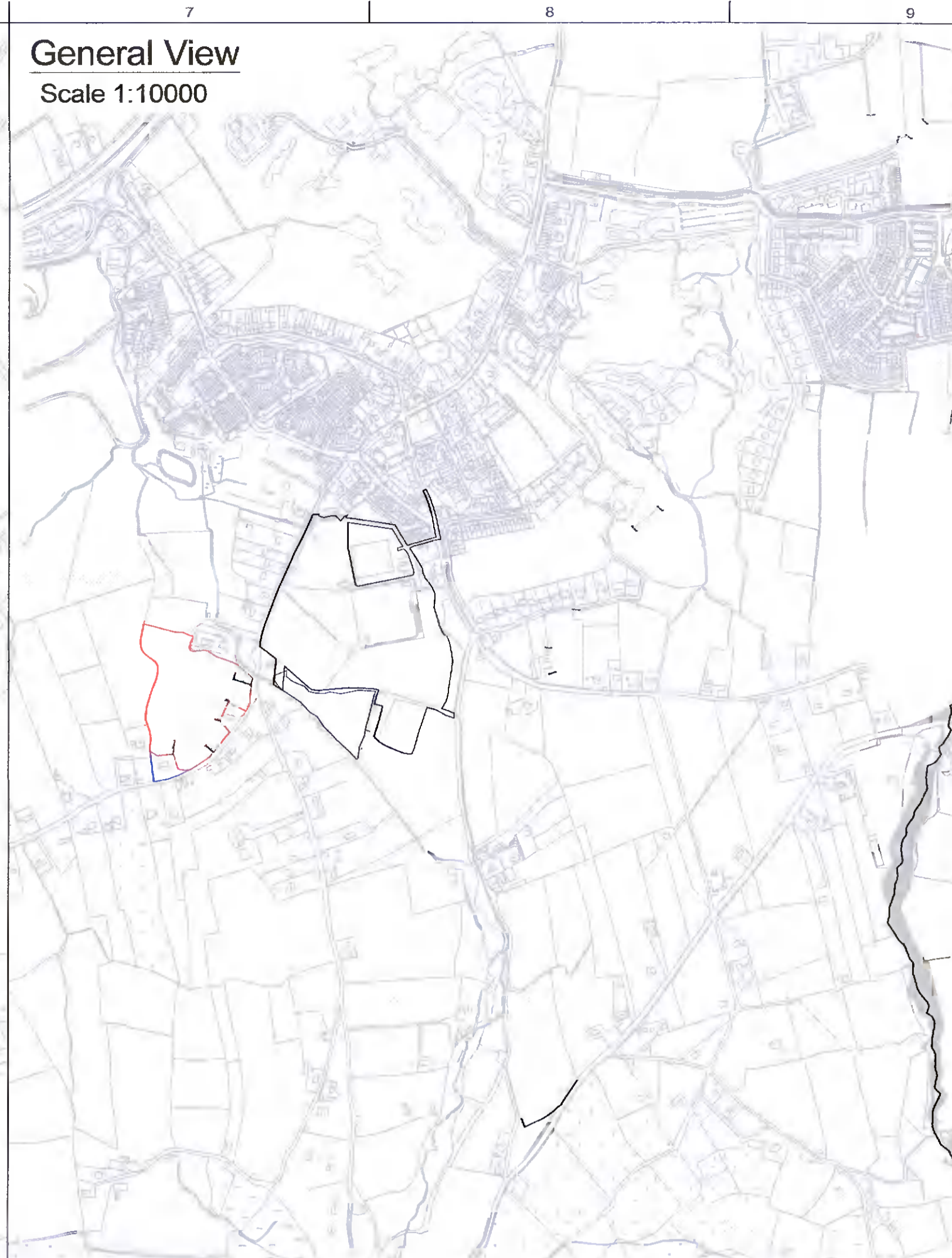
Ordnance Survey

Scale 1:2500



General View


Scale 1:10000



CF-QA-154(12)

- NOTES:
1. ALL DIMENSIONS ARE IN METRES (m) UNLESS NOTED OTHERWISE.
  2. ALL LEVELS ARE IN METRES AND RELATE TO THE ORDNANCE SURVEY DATUM (MALIN HEAD (m)) UNLESS NOTED OTHERWISE.
  3. ENSURE THIS DRAWING IS THE RELEVANT REVISION AND READ IN CONJUNCTION WITH ALL RELEVANT DOCUMENTS.
  4. TO BE VIEWED ON A1 PAPER SIZE.

KEY / SYMBOLS:

-  SITE BOUNDARY / FENCE
-  P. HURLEY FILED BOUNDARY
-  LAND OWNERSHIP BOUNDARY

REV.	DESCRIPTION	DATE	BY	CHECK
03	SITE BOUNDARY AMEND	06/07/21	PW	AC
02	SCALE AMENDED	25/05/21	PW	AC
01	FOR INFORMATION	07/05/21	PW	AC

APPROVED BY:	AC	SIGNED:	DATE:	06/07/21
CHECKED BY:	PS	SIGNED:	DATE:	06/07/21
DRAWN BY:	PW	SIGNED:	DATE:	06/07/21

**CONFIDENTIALITY NOTE**  
 DESIGNS, PROCESSES, PROCEDURES AND ASSOCIATED INFORMATION SET OUT HEREIN AND CONTAINED IN ANY SUBSEQUENT REVISIONS, APPENDICES, DRAWINGS AND SCHEDULES IS STRICTLY CONFIDENTIAL AND THE PROPERTY OF COFFEY GROUP. WRITTEN PERMISSION MUST BE GRANTED BY COFFEY GROUP PRIOR TO DISTRIBUTION TO PARTIES OTHER THAN THE ADDRESSEE.

CONTRACTOR



Athlery,  
Co. Galway  
Tel: 011-844336  
Fax: 011-844519  
Web: www.coffeygroup.com

PROJECT: SAGGART RESERVOIR  
DESIGN AND BUILT CONTRACT

PROJECT NO.: J1387

TITLE: PAUL HURLEY FIELD  
EX TOPOGRAPHIC SURVEY

STATUS: **FOR INFORMATION**

DRAWING NO.: J1387-PH-002

REVISION: 03