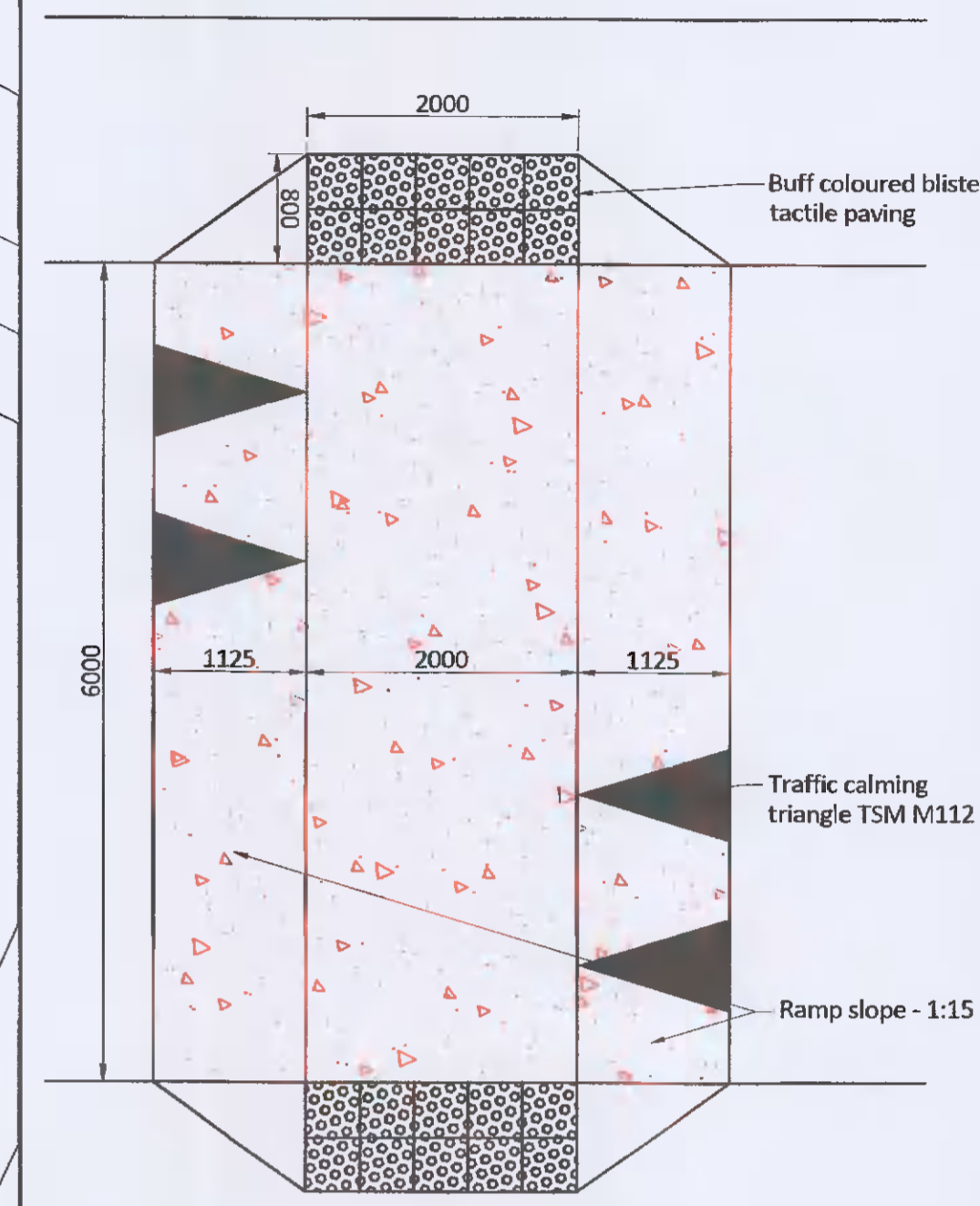
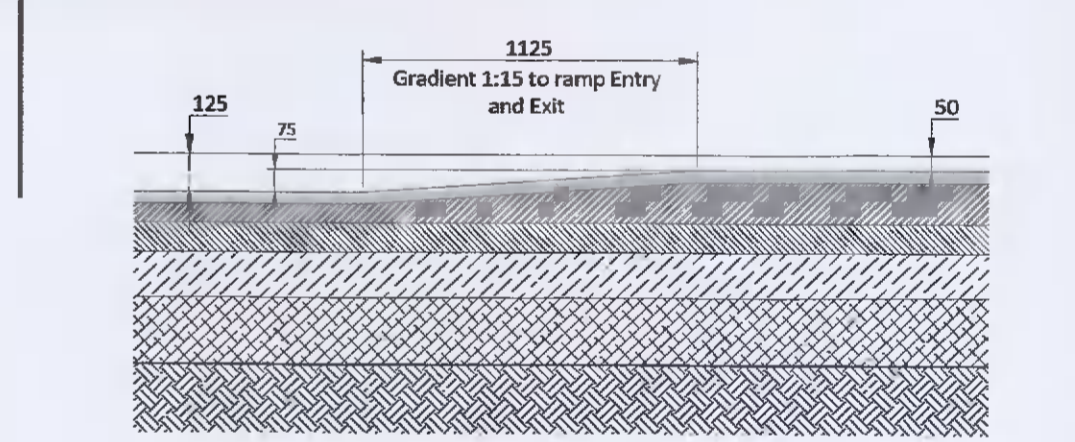


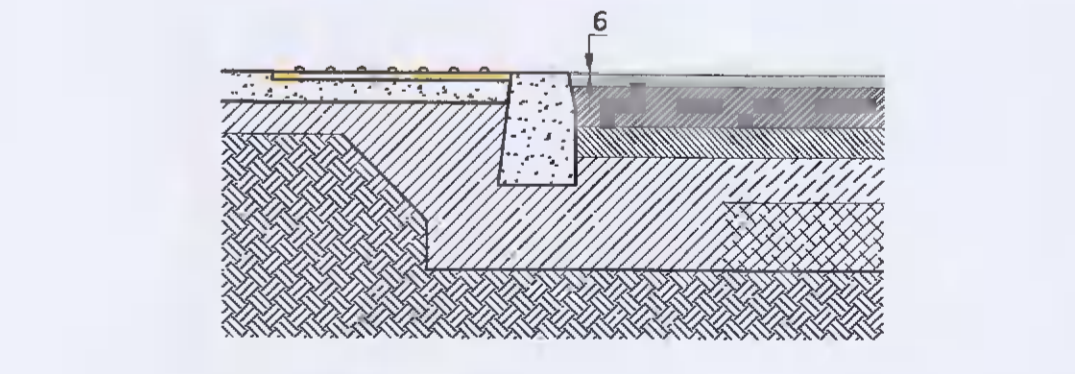
- General Notes**
1. Do not scale from this drawing. Refer to Architects drawings for all works levels and setting out.
  2. This drawing is to be read in conjunction with all other Engineer's and Architect's drawings and specifications. Where discrepancies are observed please notify CHC for clarification.
  3. Contractor to check all levels (existing and proposed), setting out and dimensions on site prior to commencement of the works and advise the consultants of any discrepancies.
  4. All works to be constructed in accordance with current building control legislation, local authority requirements and good building practice.
  5. All insulation, weathering materials (dpc, dpm, flashings etc), radon barriers and sumps and all sub-floor ducting all to Architect's details.
  6. Location of all service pop-ups to be confirmed and set out by the Architect.
  7. Refer to Architect's drawings and specifications for fire strategy and all fire protection requirements as appropriate.
  8. All materials and products specified must carry CE marking and Declarations of Performance as appropriate.
  9. Contractor shall note the recommendations of the site investigation report in respect of all excavation depths, ground water levels and identification of required adequate bearing strata. All foundation formation soft spots or disturbed ground not covered in SI report to be recorded and notified to the Engineer.



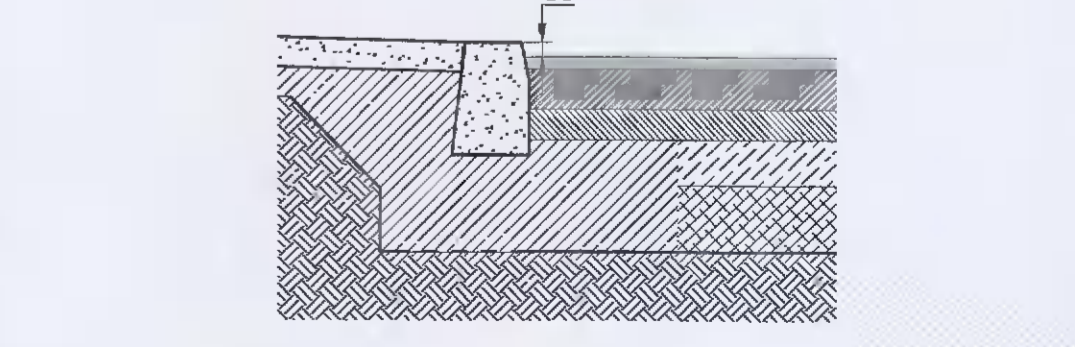
ENTRY ROAD RAMP PLAN  
Scale 1:50



LONGITUDINAL SECTION THROUGH RAMP  
Scale 1:25

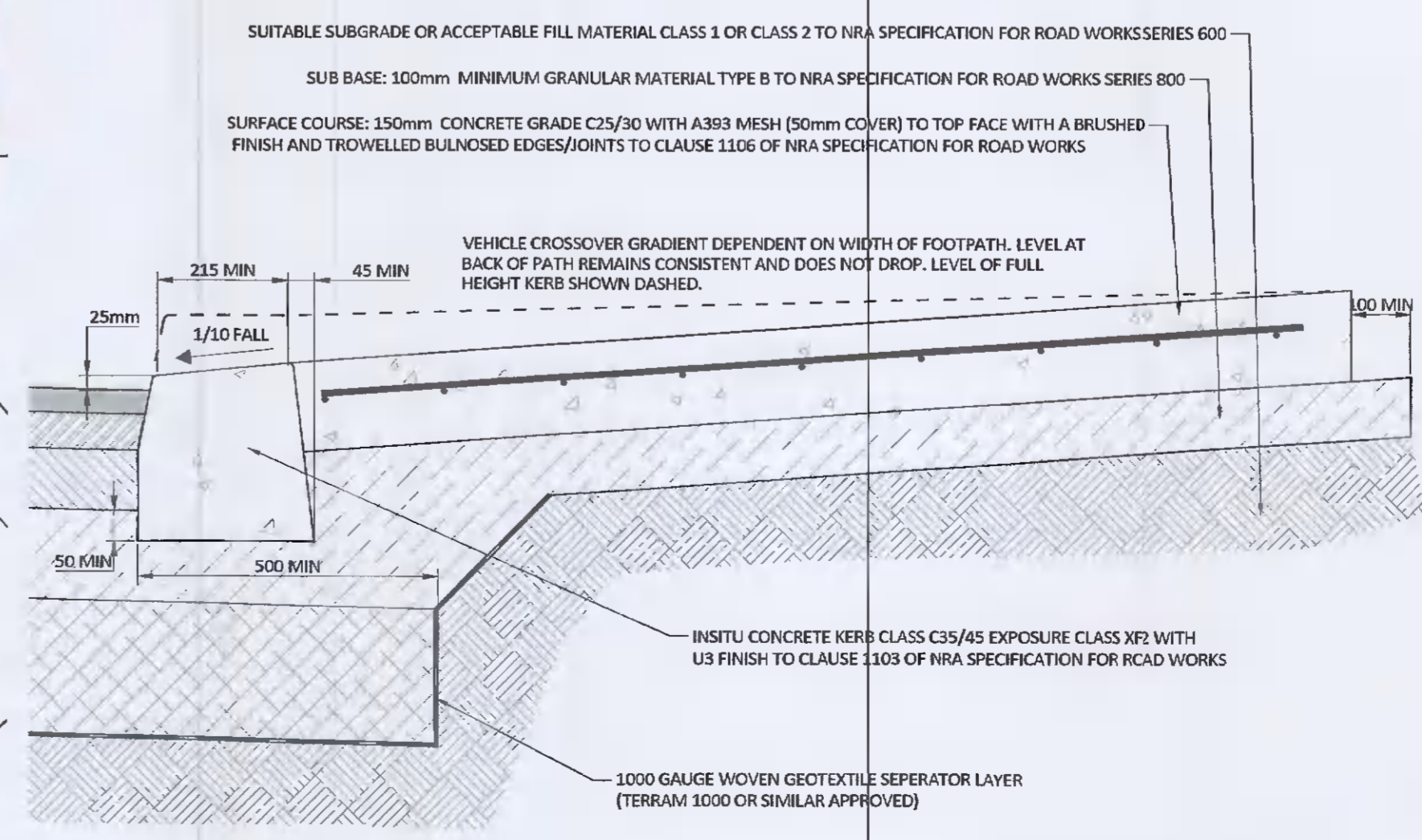


CROSS SECTION THROUGH TABLE/ PEDESTRIAN CROSSING  
Scale 1:25



CROSS SECTION THROUGH TABLE/ KERB/ PATH  
Scale 1:25

- LEGEND**
- 125mm KERB
  - 25mm DROP KERB
  - 6mm DROP KERB
  - TRANSITION KERB
  - PERMEABLE PAVING LOAD CLASS 4
  - PERMEABLE PAVING LOAD CLASS 2
  - PMSMA SURFACING
  - BUFF COLORED BLISTERED TACTILE PAVING
  - 'GRASSCRETE' OR SIMILAR TURNING HEAD - REFER LANDSCAPE DRAWINGS



CONSTRUCTION DETAIL FOR DROPPED KERB  
(SCALE 1:10)

P01	S4	18.06.2021	Issued for Planning.	P.C.	N.N.	P.C.
Issue	Suitability	Date	Description	Designed	Drawn	Approved
Project			Drawing Title			
Ballyroan House Development, Dublin			Road Layout, Kerb locations and details			
Client			Originator, Area, Level, Type, Role, Number.			
Homeland BRH Ltd.			CHC -00 -GR -DR -C -02104			

This drawing is copyright. No part of this document may be reproduced or transmitted in any form or stored in any retrieval system of any nature without the written permission of the consulting engineer as copyright holder except as agreed for use on the project for which the document was originally issued.