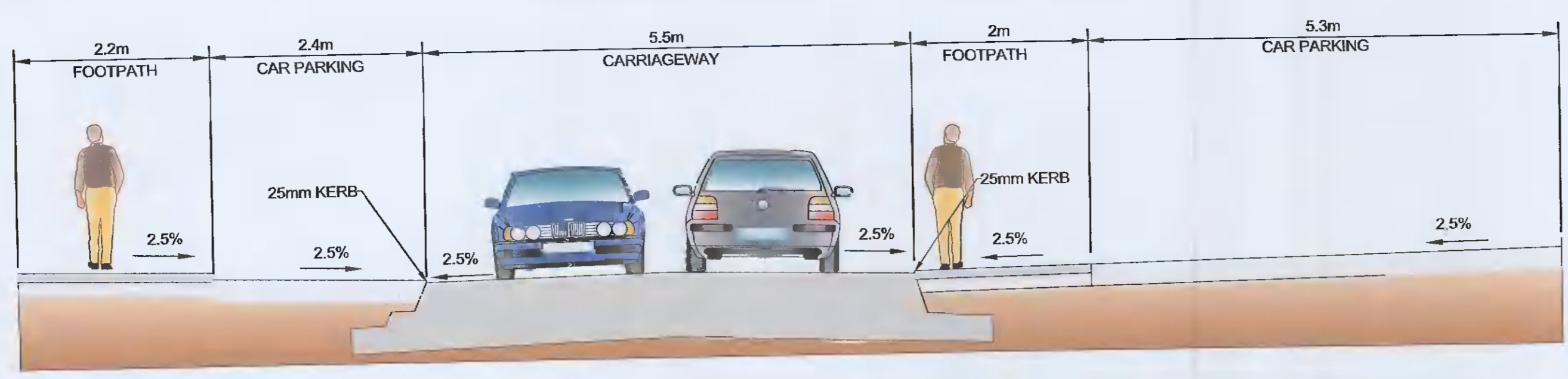


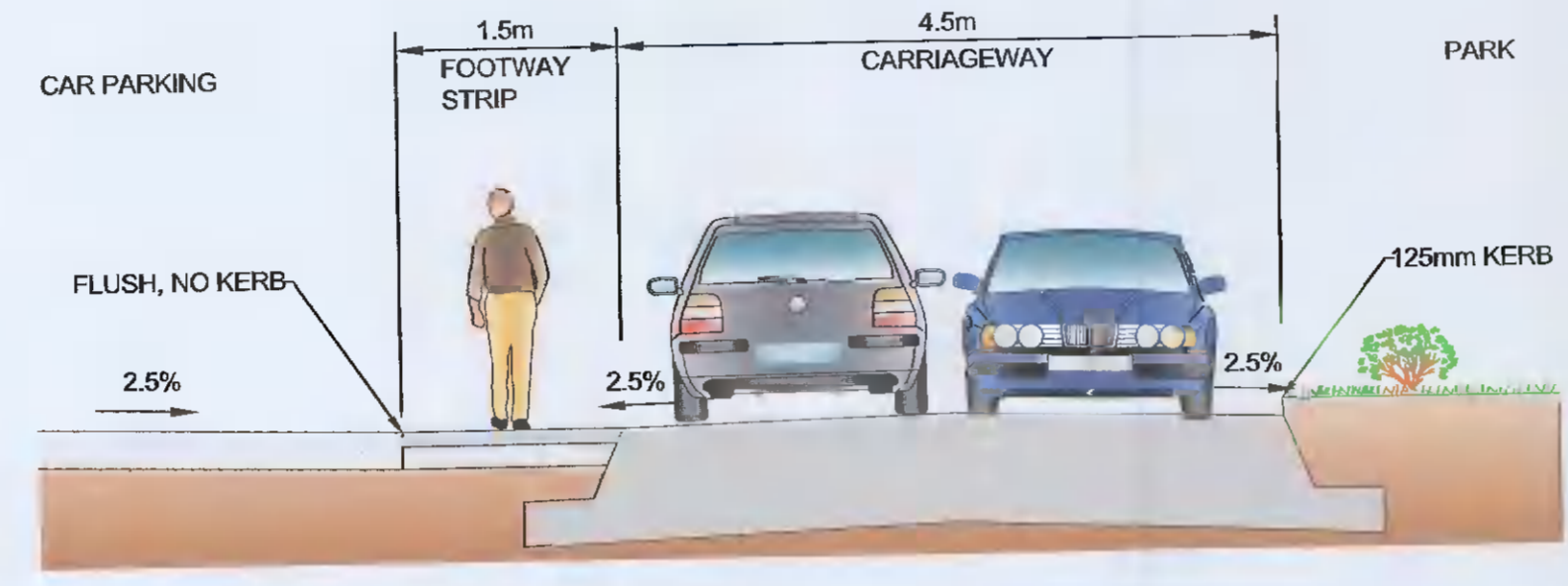
A1

DO NOT SCALE

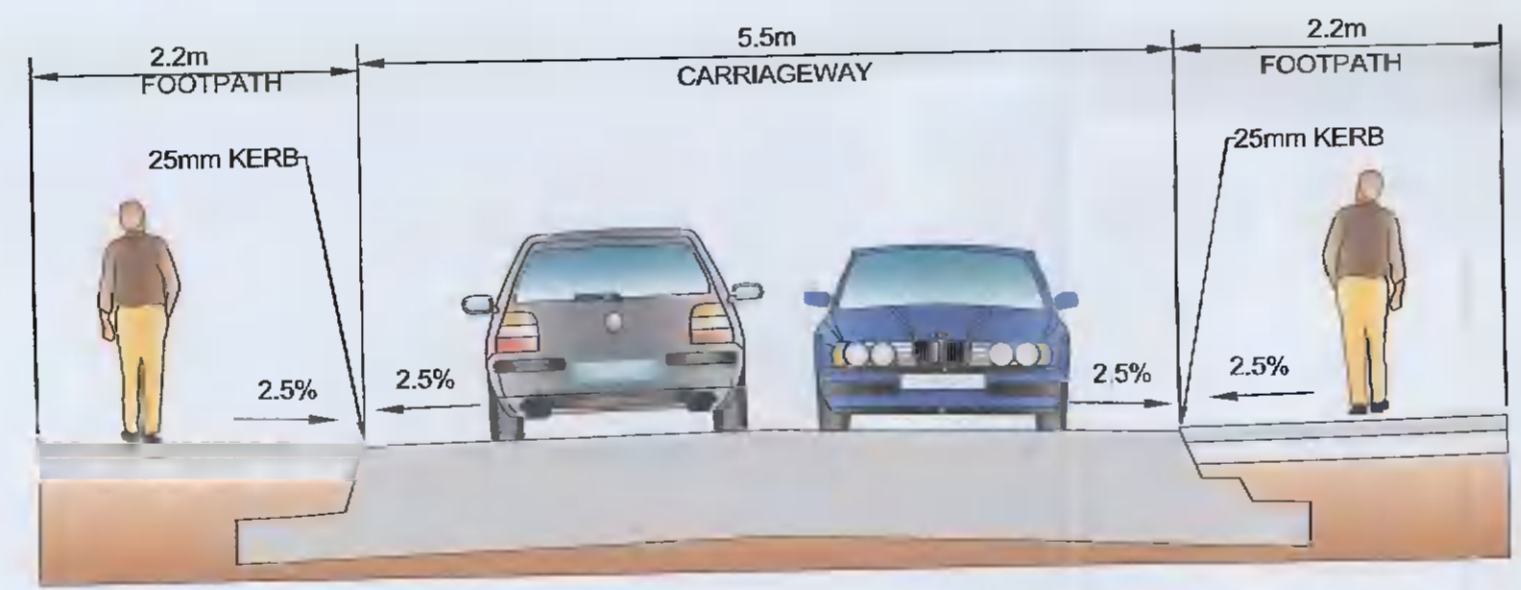
File: 5150924_HTR_06_DR_0115.dwg
Date: May 19, 2021 - 6:33pm
Plotted by: ARich



SECTION G-G
SIDE STREET 3



SECTION H-H
HOMEZONE STREET 3



SECTION I-I
SIDE STREET 4

- GENERAL NOTES**
1. ALL DIMENSIONS ARE IN MILLIMETRES UNLESS NOTED OTHERWISE
 2. ONLY WRITTEN DIMENSIONS SHALL BE USED. NO DIMENSIONS SHALL BE SCALED FROM THE DRAWINGS
 3. ALL LEVELS ARE IN METRES AND ARE TO MALIN HEAD DATUM
 4. ALL COORDINATES ARE IN METRES AND ARE TO IRISH TRANSVERSE MERCATOR

© ORDNANCE SURVEY IRELAND LICENSE No. AR 0082521
ORDNANCE SURVEY IRELAND & GOVERNMENT OF IRELAND

Rev	Description	By	Date	Ch'd	Auth
-	PLANNING SUBMISSION REVIEW	AR	19.05.21	PF	KB



Atkins House, 150-155 Airside
Business Park, Swords, Co. Dublin
Tel (+353) 01 810 8000
Fax (+353) 01 810 8001

Unit 2B, 2200 Cork Airport
Business Park, Cork
Tel (+353) 021 429 0300
Fax (+353) 021 429 0360

1st Floor Technology House
Parkmore Technology Park, Galway
Tel (+353) 061 786 050
Fax (+353) 091 779 830

Client
QUINTAIN DEVELOPMENTS
IRELAND LTD

Project
ADERRIG
PHASE 2

Purpose
PLANNING

Title
CROSS SECTIONS
SHEET 2 OF 2

Original Scale	Design/Drawn AR	Checked PF	Authorised KB
	Date: 19.05.21	Date: 19.05.21	Date: 19.05.21

Status 1	Drawing Number 5150924/HTR/06/DR/0115	Rev ---
-------------	--	------------