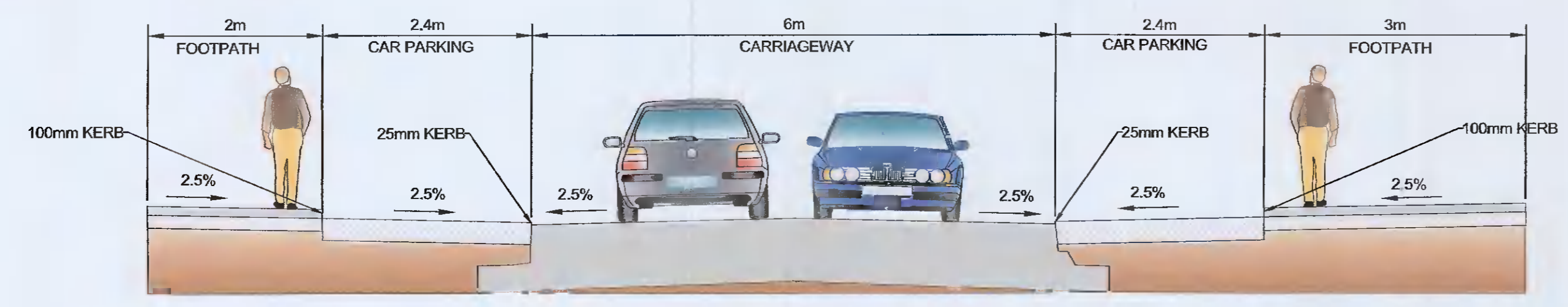


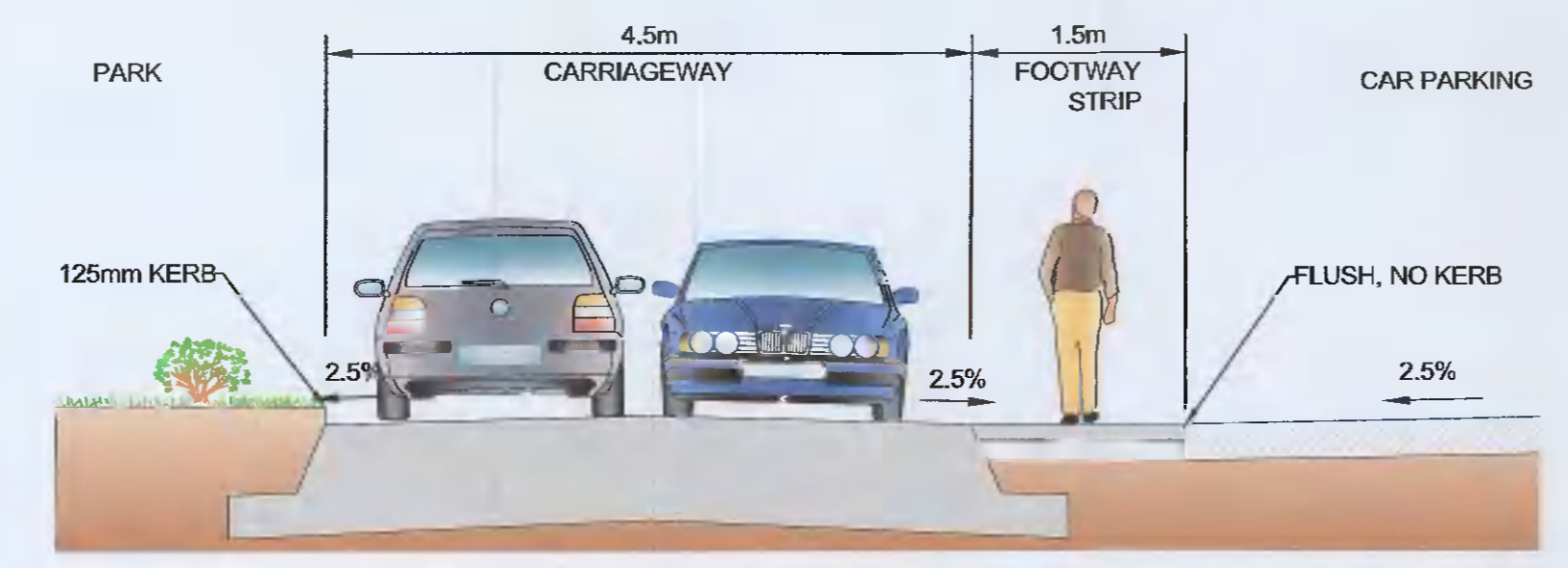
A1

DO NOT SCALE


File: 5150924_HTR_06_DR_0114.dwg
Date: May 19, 2021 6:28pm
Plotted by: ABath



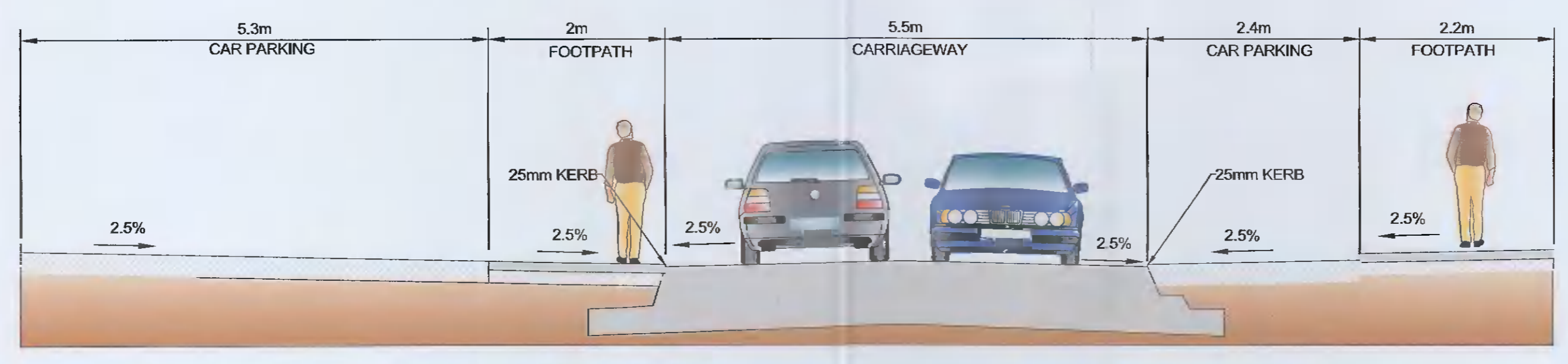
SECTION A-A
AVENUE STREET - AIRLIE PARK ROAD



SECTION B-B
HOMEZONE STREET 1



SECTION C-C
SIDE STREET 1



SECTION D-D
SIDE STREET 2

- GENERAL NOTES**
1. ALL DIMENSIONS ARE IN MILLIMETRES UNLESS NOTED OTHERWISE
 2. ONLY WRITTEN DIMENSIONS SHALL BE USED. NO DIMENSIONS SHALL BE SCALED FROM THE DRAWINGS
 3. ALL LEVELS ARE IN METRES AND ARE TO MALIN HEAD DATUM
 4. ALL COORDINATES ARE IN METRES AND ARE TO IRISH TRANSVERSE MERCATOR

© ORDNANCE SURVEY IRELAND LICENSE No. AR 0062521.
ORDNANCE SURVEY IRELAND & GOVERNMENT OF IRELAND

Rev	Description	By	Date	Chk'd	Auth
-	PLANNING SUBMISSION REVIEW	AR	19.05.21	PF	KB
-	PLANNING SUBMISSION REVIEW	YC	11.02.21	JW	KB



Atkins House, 160-155 Airside
Business Park, Swords, Co. Dublin
Tel (+353) 01 810 8000
Fax (+353) 01 810 8001

Unit 2B, 2200 Cork Airport
Business Park, Cork
Tel (+353) 021 429 0300
Fax (+353) 021 429 0360

1st Floor Technology House
Parkmore Technology Park, Galway
Tel (+353) 091 789 000
Fax (+353) 091 779 830

Client: QUINTAIN DEVELOPMENTS IRELAND LTD

Project: ADERRIG PHASE 2

Purpose: PLANNING		Title: CROSS SECTIONS SHEET 1 OF 2	
Original Scale: AS SHOWN	Design/Drawn: AR	Checked: PF	Authorised: KB
Status: P	Drawing Number: 5150924 / HTR / 06 / DR / 0114	Date: 19.05.21	Date: 19.05.21
Rev: -			