




























-  Site Boundary
-  Street tree planting
-  Columnar tree planting
-  Open space tree planting
-  Specimen shrub planting
-  Grass area
-  Ornamental shrub planting
-  Hedge planting
-  Road surface to engineers detail
-  Homezone, materials to be confirmed
-  Shared pedestrian and vehicular 'green street' materials to be agreed
-  Concrete pathway
-  Cycle lane
-  paved pathways 208 x 173 x 60 mm & 173 x 173 x 60mm Shannon Hydropaving natural colour body with a charcoal trim
-  paved car parking 208 x 173 x 60 mm & 173 x 173 x 60mm Shannon Hydropaving natural colour body with a charcoal trim
-  Feature concrete paving
-  Boundgravel
-  Play area with safety surface
-  Proposed bollards Hartecast HC2012 Bollard in a powdercoated finish to match proposed railings
-  Proposed seating wall
-  bike stands
-  Proposed bio retention tree pits
-  Natural Play
-  Seating
-  Toddler play area
-  Grass amenity
-  Curved seat



OF PEDESTRIAN CROSSING



INDICATIVE LOCATION



Rev.	Date	Note

Project name: Adamstown Aderig Phase 2	Project number: 17-064
Drawing name: Landscape Plan	Drawing number: LP-01
Drawing scale @ A1: 1:500	Drawn by: kgr
Status: Planning	Checked by: dot
	date: 20.05.2
Contact details: Linda Doyle (Director) mobile: 087 267 4196 e-mail linda@doyle-otroithigh.com Doyle otroithigh (checked) mobile: 089 300 3499 e-mail doyle@doyle-otroithigh.com	Office address: Ferreola - House 26-32 Upper Park Dunmurry