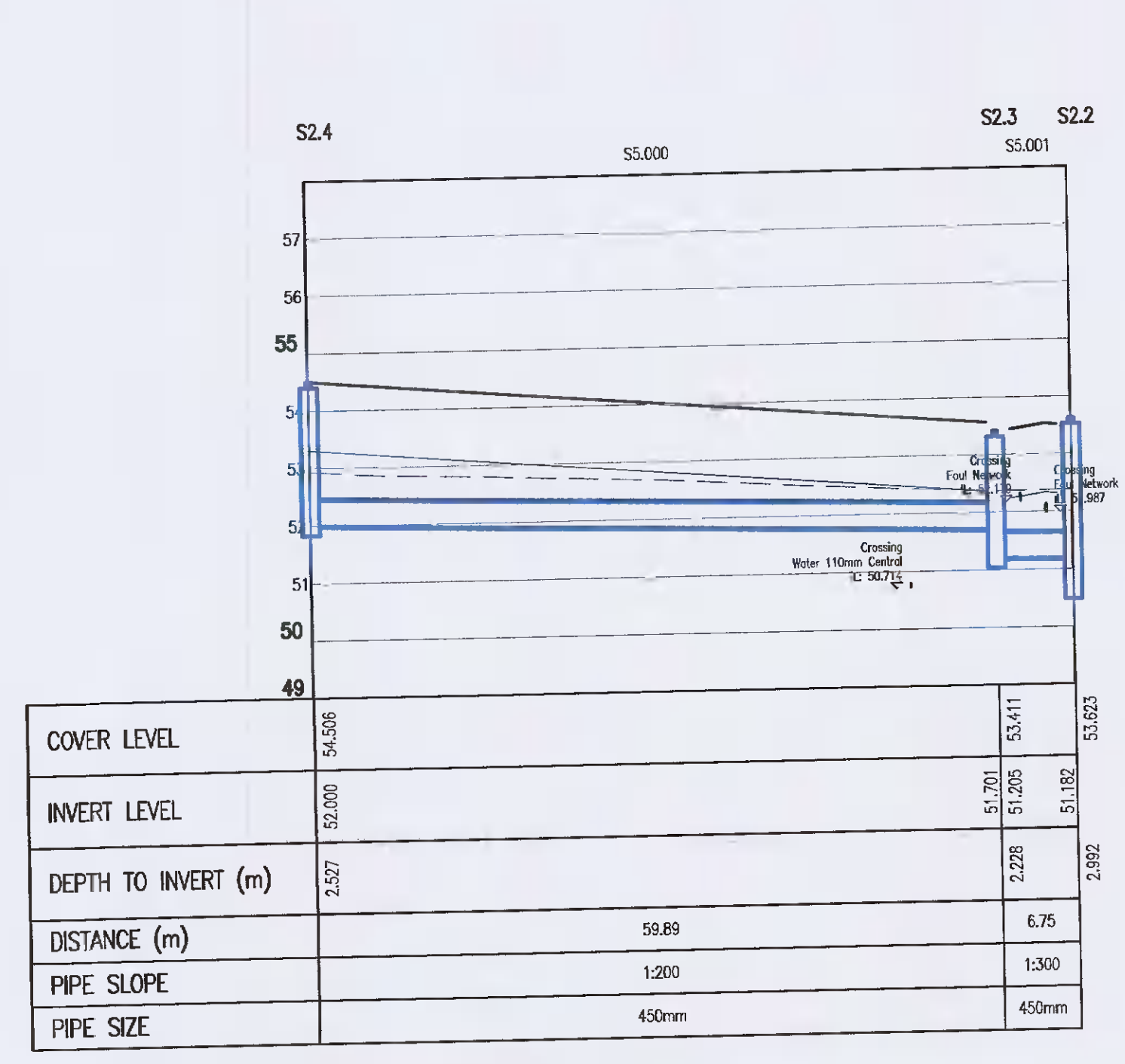
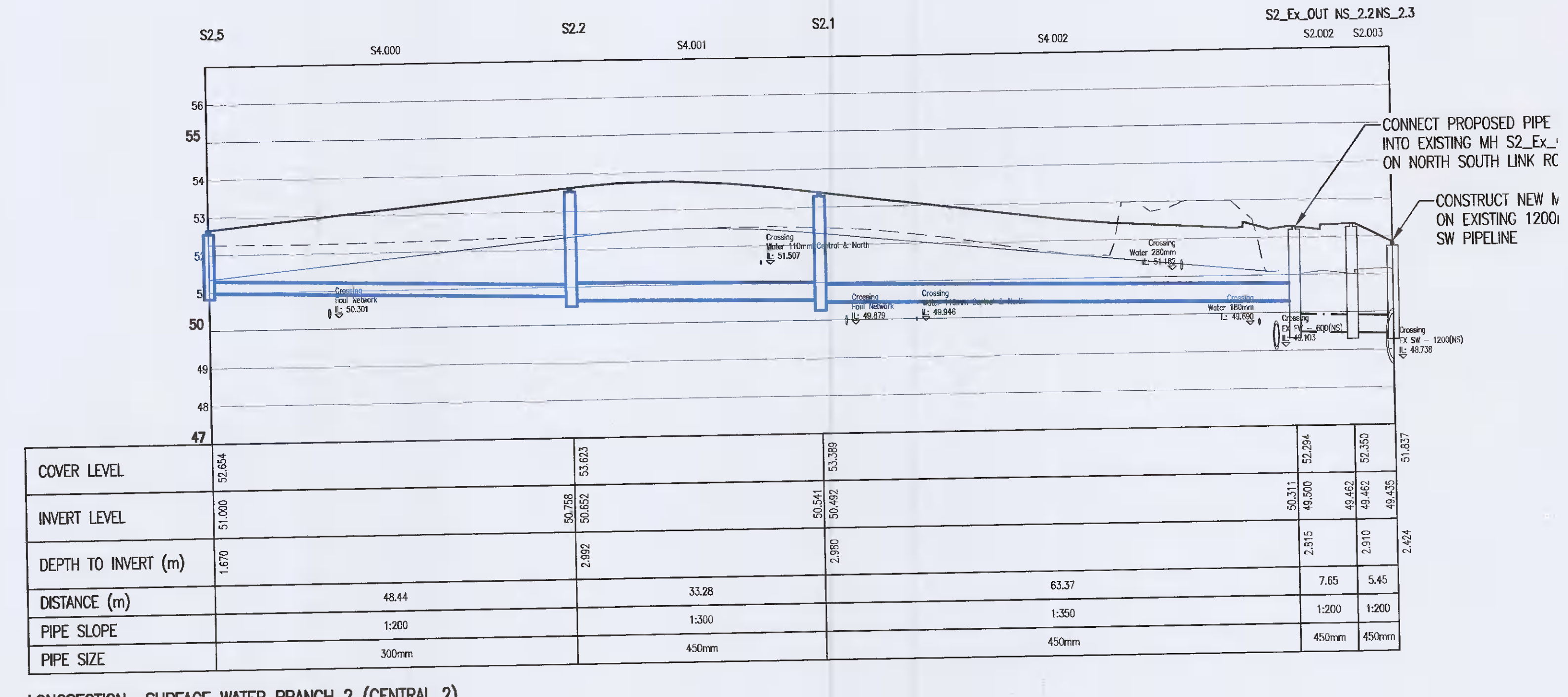


NOTES:
 1. DO NOT SCALE. USE FIGURED DIMENSIONS ONLY.
 2. THIS DRAWING IS TO BE READ IN CONJUNCTION WITH ALL OTHER RELEVANT ARCHITECTURAL AND ENGINEERING DRAWINGS.



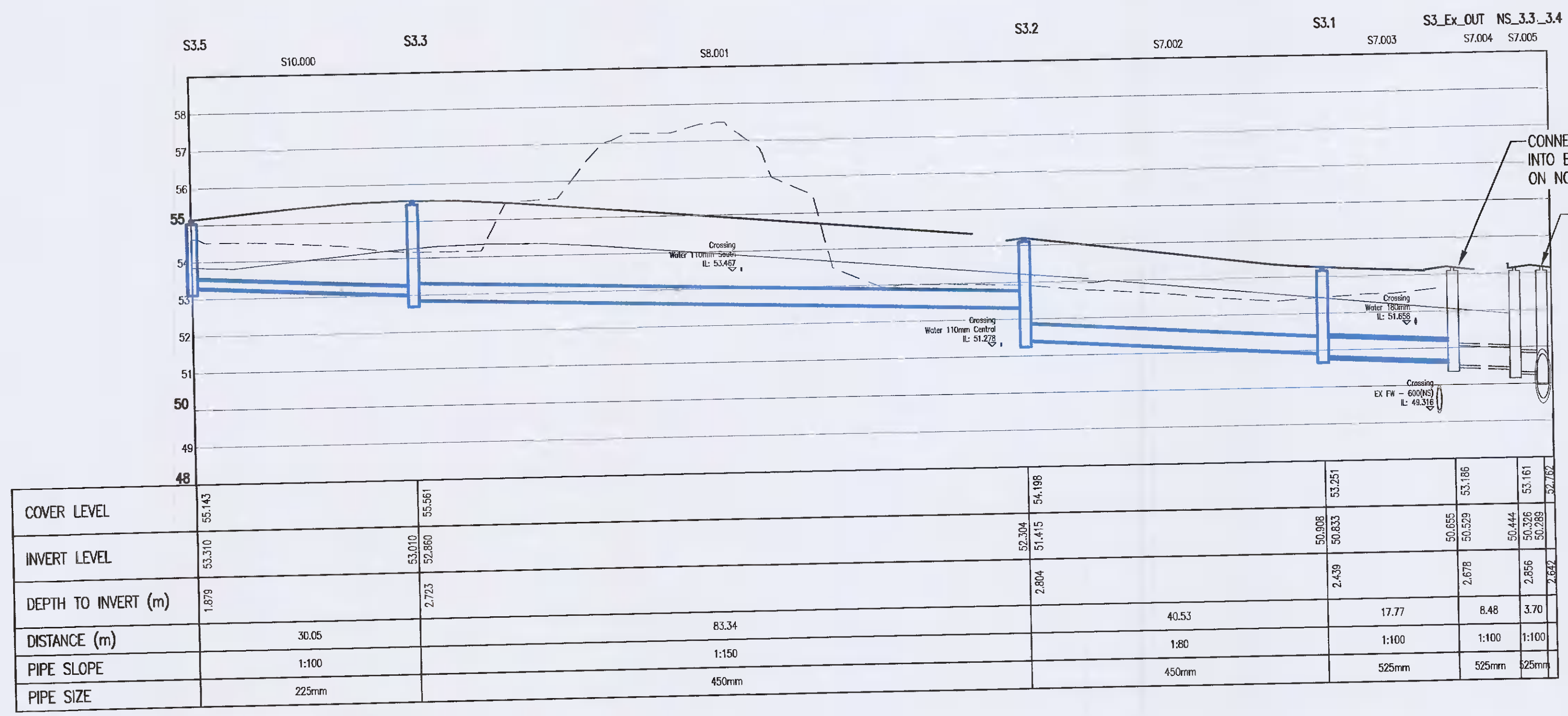
LONGSECTION SURFACE WATER BRANCH 2 (CENTRAL 1)
 H-SCALE 1:500 V-SCALE 1:100



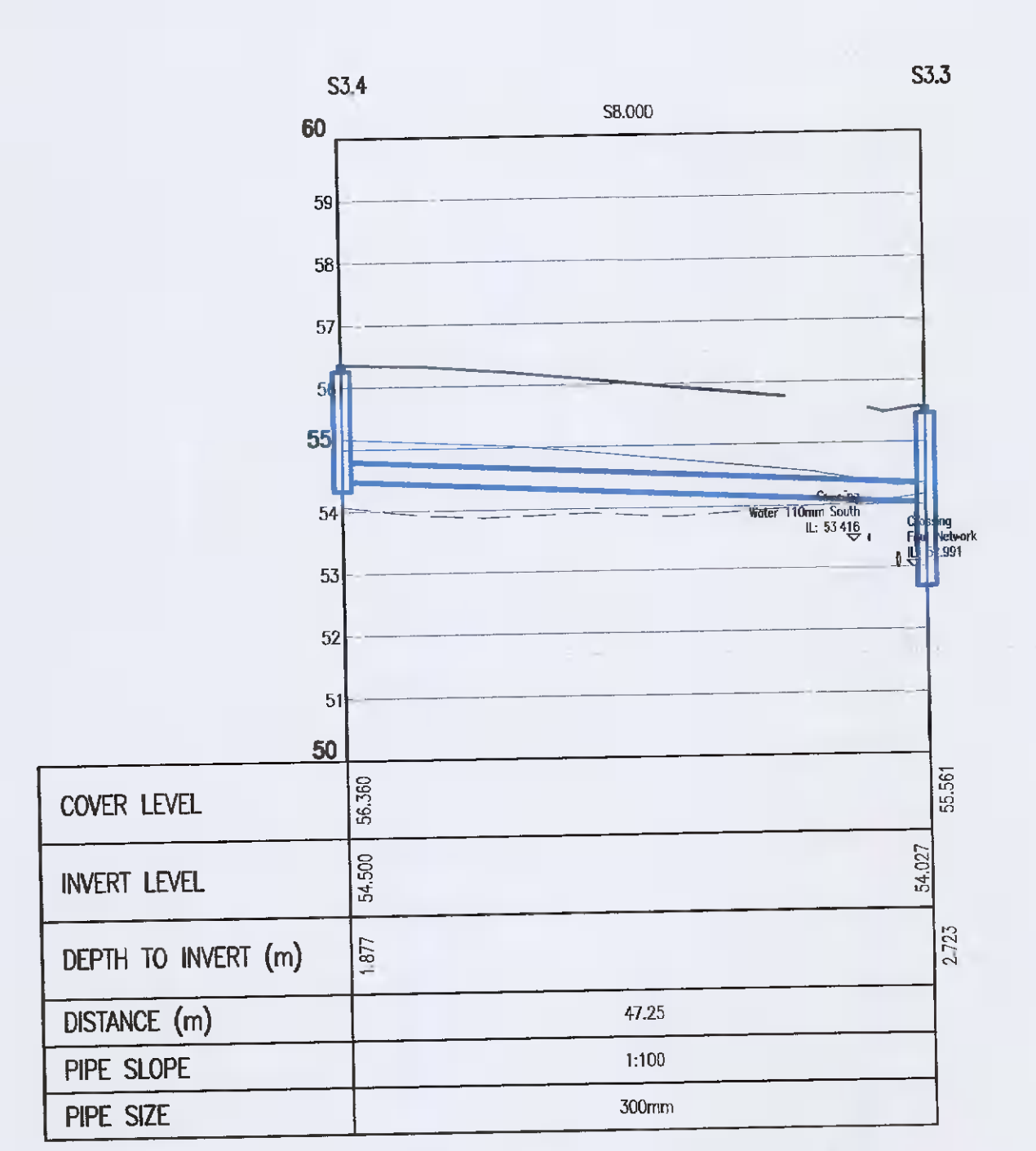
LONGSECTION SURFACE WATER BRANCH 2 (CENTRAL 2)
 H-SCALE 1:500 V-SCALE 1:100

LEGEND

- DESIGNED GROUND PROFILE
- EXISTING GROUND PROFILE
- 1200mm COVER
- PROPOSED SURFACE WATER PIPES
- EXISTING SURFACE WATER PIPES
- CROSSING PIPES AND INVERTS



LONGSECTION SURFACE WATER BRANCH 3 (SOUTH 1)
 H-SCALE 1:500 V-SCALE 1:100



LONGSECTION SURFACE WATER BRANCH 3 (SOUTH 2)
 H-SCALE 1:500 V-SCALE 1:100

REFER TO DRAWING 20-108-P211 FOR THE PLAN VIEW OF THE DRAINAGE LAYOUT

1:100 0 2.0 4.0 6.0 8.0 10.0m
 1:1 0 10 20 30 40 50 60 70 80 90 100
 1:500 0 10.0 20.0 30.0 40.0 50.0m
 1:1 0 10 20 30 40 50 60 70 80 90 100

REV.	DATE	AMENDMENT	DRN	APPD
20/05/21				

STATUS **FOR PLANNING ONLY**
NOT FOR CONSTRUCTION

Waterman Moylan
 Engineering Consultants

BLOCK 5, EASTPOINT BUSINESS PARK, ALFIE BYRNE ROAD,
 DUBLIN D03 H3F4 IRELAND. Tel: (01) 664 8900
 Email: info@waterman-moylan.ie www.waterman-moylan.ie

CLIENT **QUINTAIN DEVELOPMENTS IRELAND LTD**
 ARCHITECT **BKD ARCHITECTS**
 PROJECT **ADERRIG PHASE 2**

TITLE **SURFACE WATER LONG SECTIONS SHEET 2 OF 3**

DRAWN PI	DESIGNED PI	APPROVED IS	DATE MAY 2021
SCALE AS SHOWN	JOB NO. 20-108	DRG. NO. P241	REVISION -