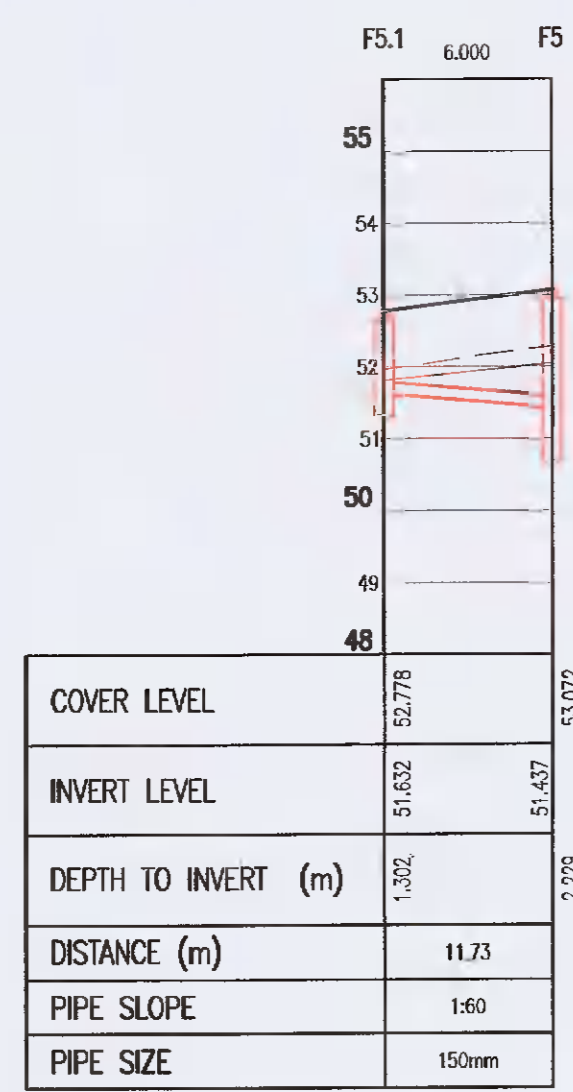
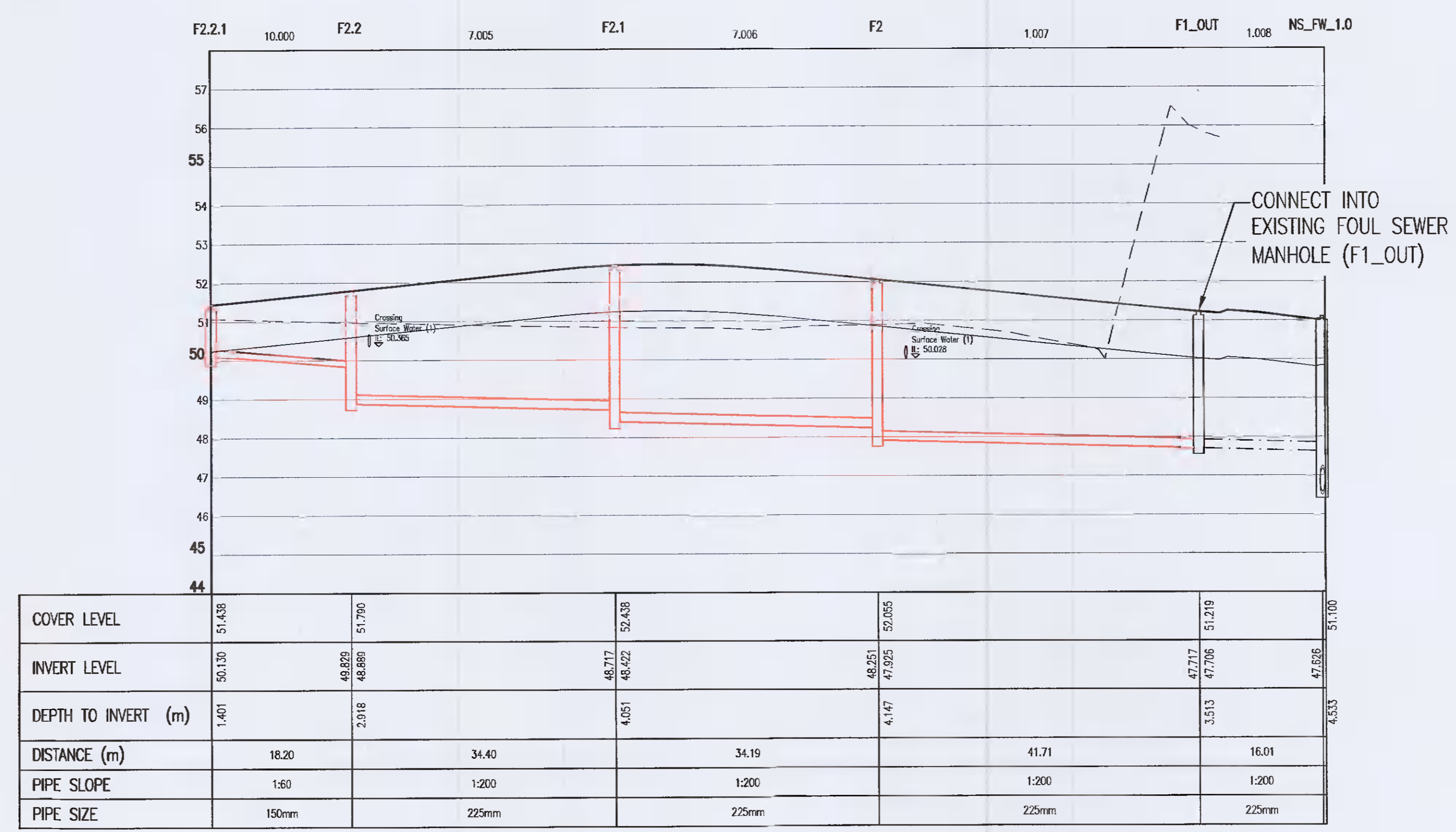


- NOTES:
- DO NOT SCALE. USE FIGURED DIMENSIONS ONLY.
 - THIS DRAWING IS TO BE READ IN CONJUNCTION WITH ALL OTHER RELEVANT ARCHITECTURAL AND ENGINEERING DRAWINGS.



LONGSECTION FOUL WATER (NORTH 4)
H-SCALE 1:500 V-SCALE 1:100




LONGSECTION FOUL WATER (EWLR)
H-SCALE 1:500 V-SCALE 1:100

LEGEND

- DESIGNED GROUND PROFILE
- EXISTING GROUND PROFILE
- 1200mm COVER
- PROPOSED FOUL WATER PIPES
- EXISTING FOUL WATER PIPES
- CROSSING PIPES AND INVERTS

ALL FOUL WATER LONG SECTIONS SHOW DRAINAGE NETWORK PIPE CROSSINGS. FOR LONGSECTIONS SHOWING ALL PIPE CROSSINGS (DRAINAGE AND WATER) PLEASE REFER TO THE SURFACE WATER LONG SECTIONS - DRAWINGS P240-P242.

REFER TO DRAWING 20-108-P211 FOR THE PLAN VIEW OF THE DRAINAGE LAYOUT



REV.	DATE	AMENDMENT	DRN	APPD
-	20/05/21	PLANNING ISSUE	PW	IS

STATUS **FOR PLANNING ONLY**
NOT FOR CONSTRUCTION

Waterman Moylan
Engineering Consultants

BLOCK 5, EASTPOINT BUSINESS PARK, ALFIE BYRNE ROAD,
DUBLIN D03 H3F4 IRELAND, Tel: (01) 664 8600
Email: info@waterman-moylan.ie www.waterman-moylan.ie

CLIENT	QUINTAIN DEVELOPMENTS IRELAND LTD
ARCHITECT	BKD ARCHITECTS
PROJECT	ADERRIG PHASE 2
TITLE	FOUL LONG SECTIONS SHEET 3 OF 3

DRAWN PI	DESIGNED PI	APPROVED IS	DATE MAY 2021
SCALE AS SHOWN@A1	JOB NO. 20-108	DRG. NO. P232	REVISION -

© 2021. This drawing is copyright. No part of this document may be reproduced or transmitted in any form or stored in any retrieval system of any nature without the written permission of the consulting engineer or copyright holder except as agreed for use on the project for which the document was originally issued.