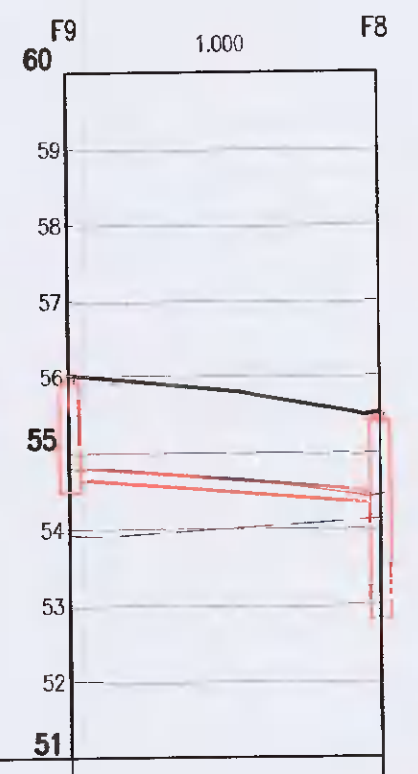
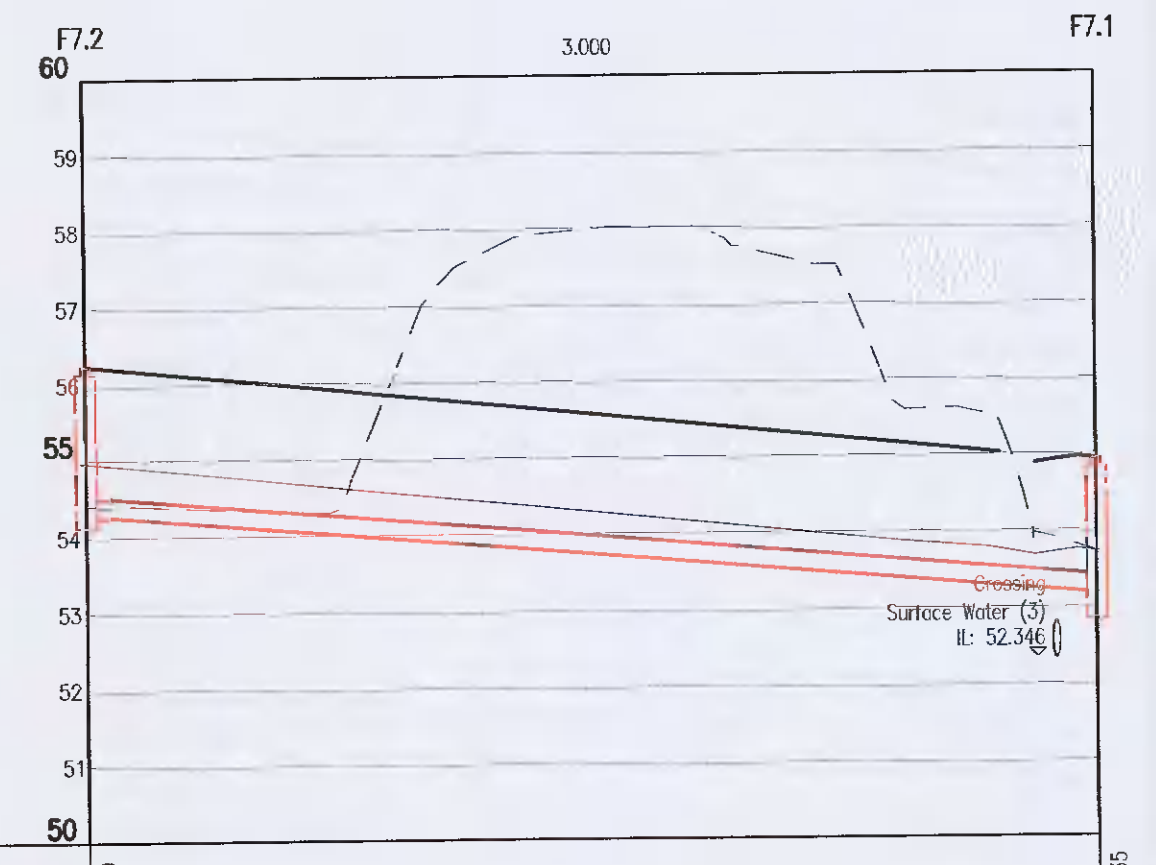


- NOTES:
- DO NOT SCALE. USE FIGURED DIMENSIONS ONLY.
 - THIS DRAWING IS TO BE READ IN CONJUNCTION WITH ALL OTHER RELEVANT ARCHITECTURAL AND ENGINEERING DRAWINGS.



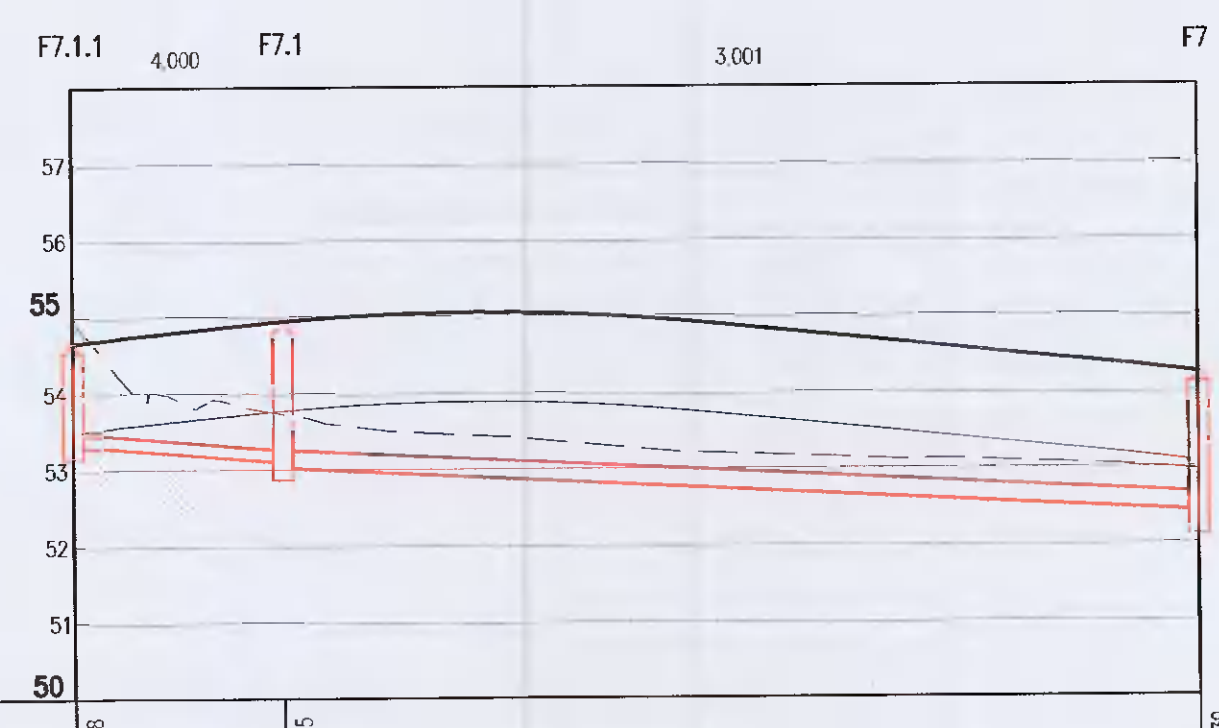
COVER LEVEL	56.014	55.527
INVERT LEVEL	54.689	54.373
DEPTH TO INVERT (m)	1.325	2.144
DISTANCE (m)	20.45	
PIPE SLOPE	1:60	
PIPE SIZE	150mm	

LONGSECTION FOUL WATER (SOUTH)
H-SCALE 1:500 V-SCALE 1:100



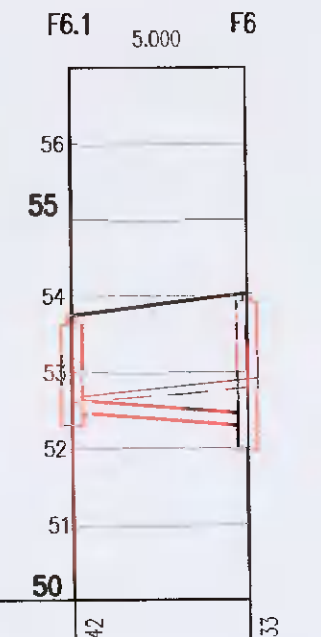
COVER LEVEL	56.239	54.835
INVERT LEVEL	54.300	53.184
DEPTH TO INVERT (m)	1.939	1.646
DISTANCE (m)	66.82	
PIPE SLOPE	1:60	
PIPE SIZE	225mm	

LONGSECTION FOUL WATER (SOUTH 2)
H-SCALE 1:500 V-SCALE 1:100



COVER LEVEL	54.658	54.935
INVERT LEVEL	53.130	53.029
DEPTH TO INVERT (m)	1.528	1.906
DISTANCE (m)	13.91	60.39
PIPE SLOPE	1:60	1:100
PIPE SIZE	150mm	225mm

LONGSECTION FOUL WATER (SOUTH 3)
H-SCALE 1:500 V-SCALE 1:100



COVER LEVEL	53.742	54.033
INVERT LEVEL	52.484	52.492
DEPTH TO INVERT (m)	1.258	1.541
DISTANCE (m)	11.59	
PIPE SLOPE	1:60	
PIPE SIZE	150mm	

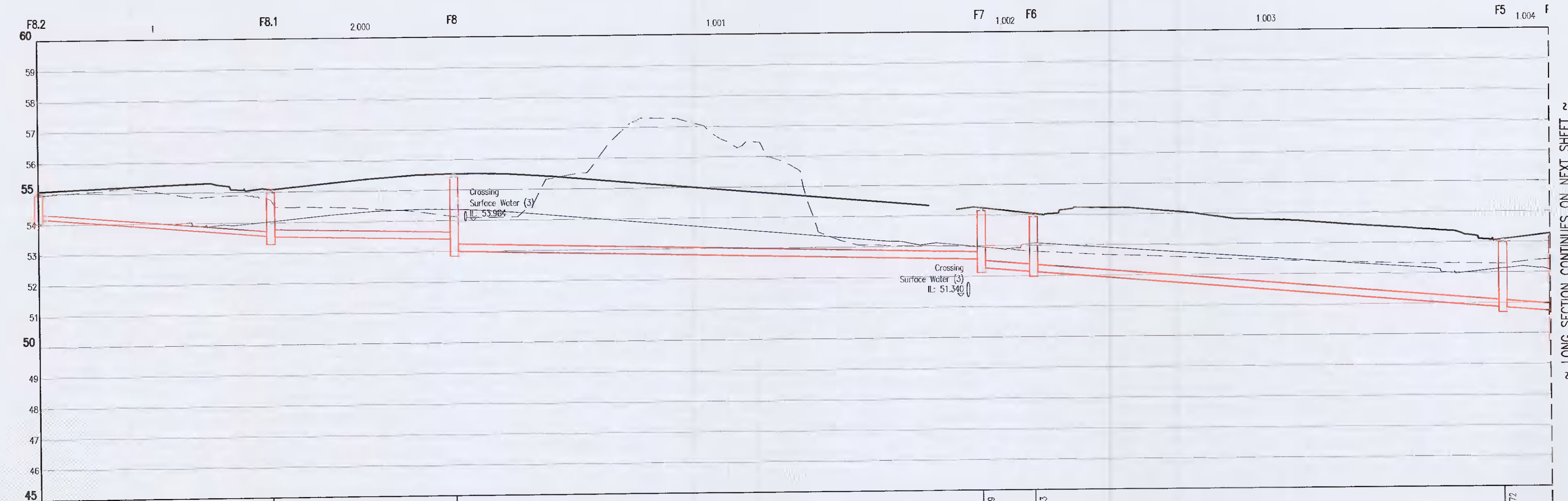
LONGSECTION FOUL WATER (SOUTH 4)
H-SCALE 1:500 V-SCALE 1:100

LEGEND

- DESIGNED GROUND PROFILE
- EXISTING GROUND PROFILE
- 1200mm COVER
- PROPOSED FOUL WATER PIPES
- EXISTING FOUL WATER PIPES
- CROSSING PIPES AND INVERTS


ALL FOUL WATER LONG SECTIONS SHOW DRAINAGE NETWORK PIPE CROSSINGS. FOR LONGSECTIONS SHOWING ALL PIPE CROSSINGS (DRAINAGE AND WATER) PLEASE REFER TO THE SURFACE WATER LONG SECTIONS - DRAWINGS P240-P242.

REFER TO DRAWING 20-108-P211 FOR THE PLAN VIEW OF THE DRAINAGE LAYOUT



COVER LEVEL	55.072	55.073	55.527	54.239	54.033	53.072
INVERT LEVEL	54.186	53.550	53.392	52.285	50.142	50.850
DEPTH TO INVERT (m)	0.887	1.523	2.144	1.954	3.891	2.222
DISTANCE (m)	38.17	30.28	86.88	8.61	77.18	8.26
PIPE SLOPE	1:60	1:200	1:200	1:60	1:60	1:60
PIPE SIZE	150mm	225mm	225mm	225mm	225mm	225mm

LONGSECTION FOUL WATER SPINE
H-SCALE 1:500 V-SCALE 1:100



REV	20/05/21	PLANNING ISSUE	FW	IS
REV	DATE	AMENDMENT	DRN	APPD

STATUS **FOR PLANNING ONLY**
NOT FOR CONSTRUCTION

Waterman Moylan
Engineering Consultants

BLOCK 5, EASTPOINT BUSINESS PARK, ALFIE BYRNE ROAD,
DUBLIN D03 H3F4 IRELAND. Tel: (01) 664 8900
Email: info@waterman-moylan.ie www.waterman-moylan.ie

CLIENT	QUINTAIN DEVELOPMENTS IRELAND LTD
ARCHITECT	BKD ARCHITECTS
PROJECT	ADERRIG PHASE 2
TITLE	FOUL LONG SECTIONS SHEET 1 OF 3

DRAWN	DESIGNED	APPROVED	DATE
PI	PI	IS	MAY 2021
SCALE	JOB NO	DRG. NO	REVISION
AS SHOWN@1	20-108	P230	-