








- NOTES:
- DO NOT SCALE. USE FIGURED DIMENSIONS ONLY.
 - THIS DRAWING IS TO BE READ IN CONJUNCTION WITH ALL OTHER RELEVANT ARCHITECTURAL AND ENGINEERING DRAWINGS.

LEGEND

-  SITE BOUNDARY
-  CENTER LINE WITH CHAINAGE
-  FINISHED ROAD LEVELS
-  ROAD GRADIENT
-  PROPOSED GULLY
-  PROPOSED ELECTRIC VEHICLE PARKING



Ordnance Survey Ireland License No. EN 0006021 © Ordnance Survey Ireland/Government of Ireland

REV.	DATE	AMENDMENT
20/06/21		PLANNING ISSUE

STATUS: **FOR PLANNING ONLY NOT FOR CONSTRUCTION**

Waterman Moylan
Engineering Consultants
BLOCK 5, EASTPOINT BUSINESS PARK, ALFIE BYRNE Pkwy, DUBLIN D03 H3F4 IRELAND.
Tel: (01) 664 8900 Fax: (01) 661 3618
Email: info@waterman-moylan.ie www.waterman-moylan.ie

CLIENT	QUINTAIN DEVELOPMENTS IRELAND LTD
ARCHITECT	BKD ARCHITECTS
PROJECT	ADERRIG PHASE 2
TITLE	ROAD LAYOUT

DRAWN PI	DESIGNED PI	APPROVED IS	DATE MA
SCALE 1:500 @ A1	JOB NO. 20-108	DRG. NO. P111	REV -

