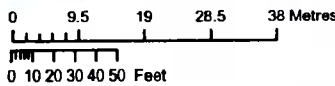
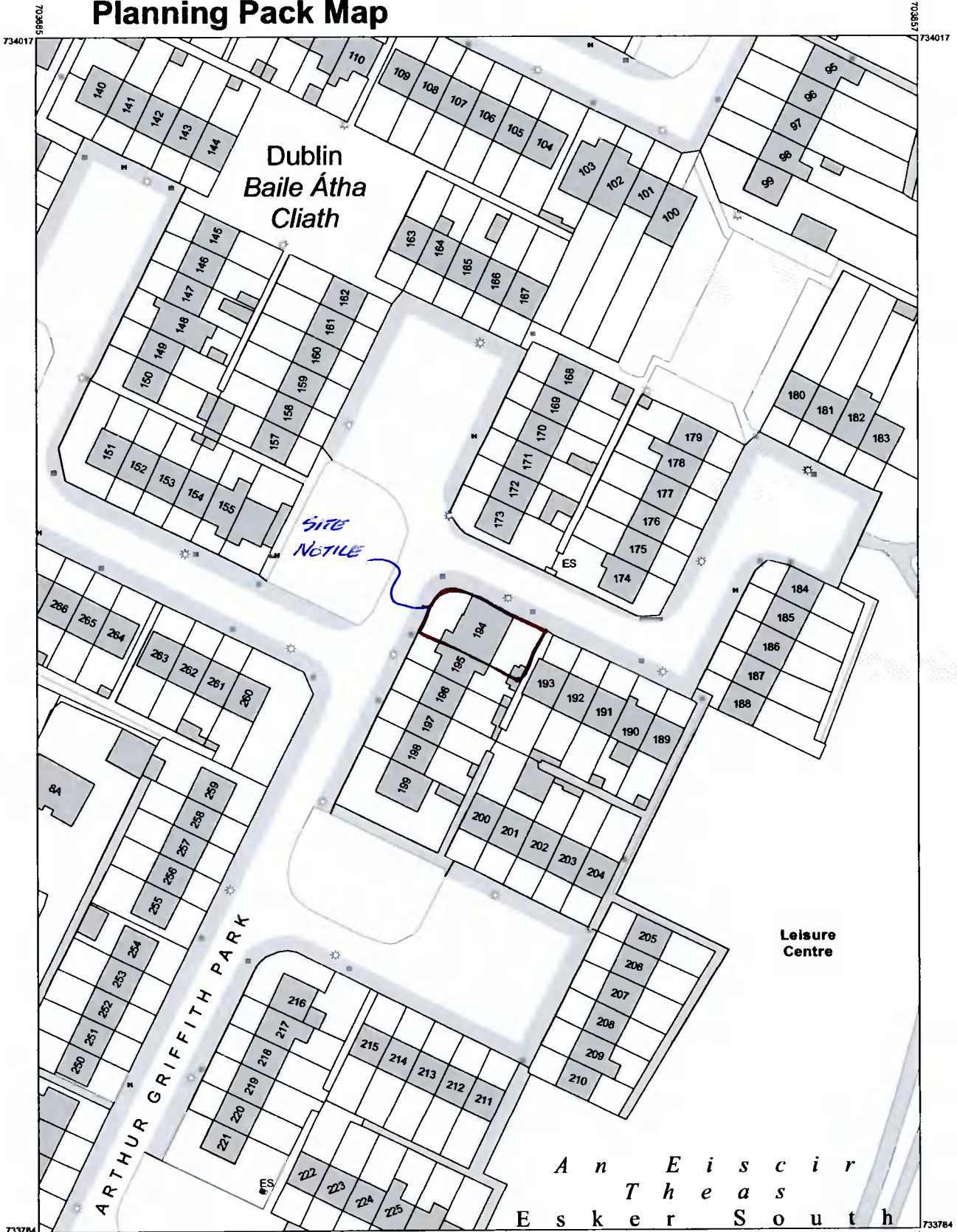


Planning Pack Map



OUTPUT SCALE: 1:1,000



COMPILED AND PUBLISHED BY: Ordnance Survey Ireland, Phoenix Park, Dublin 8, Ireland.

All rights reserved. No part of this publication may be copied, reproduced or transmitted in any form or by any means without the prior written permission of the copyright owners.

Ordnance Survey maps never show legal property boundaries, nor do they show ownership of physical features.

© Suirbhéireacht Ordánais Éireann, 2021
© Ordnance Survey Ireland, 2021
www.osi.ie/copyright

CENTRE COORDINATES:
ITM 703771,733901

PUBLISHED: 07/05/2021
ORDER NO.: 50190931_1

MAP SERIES: 1:1,000
MAP SHEETS: 3260-10, 3260-15

CAPTURE RESOLUTION:


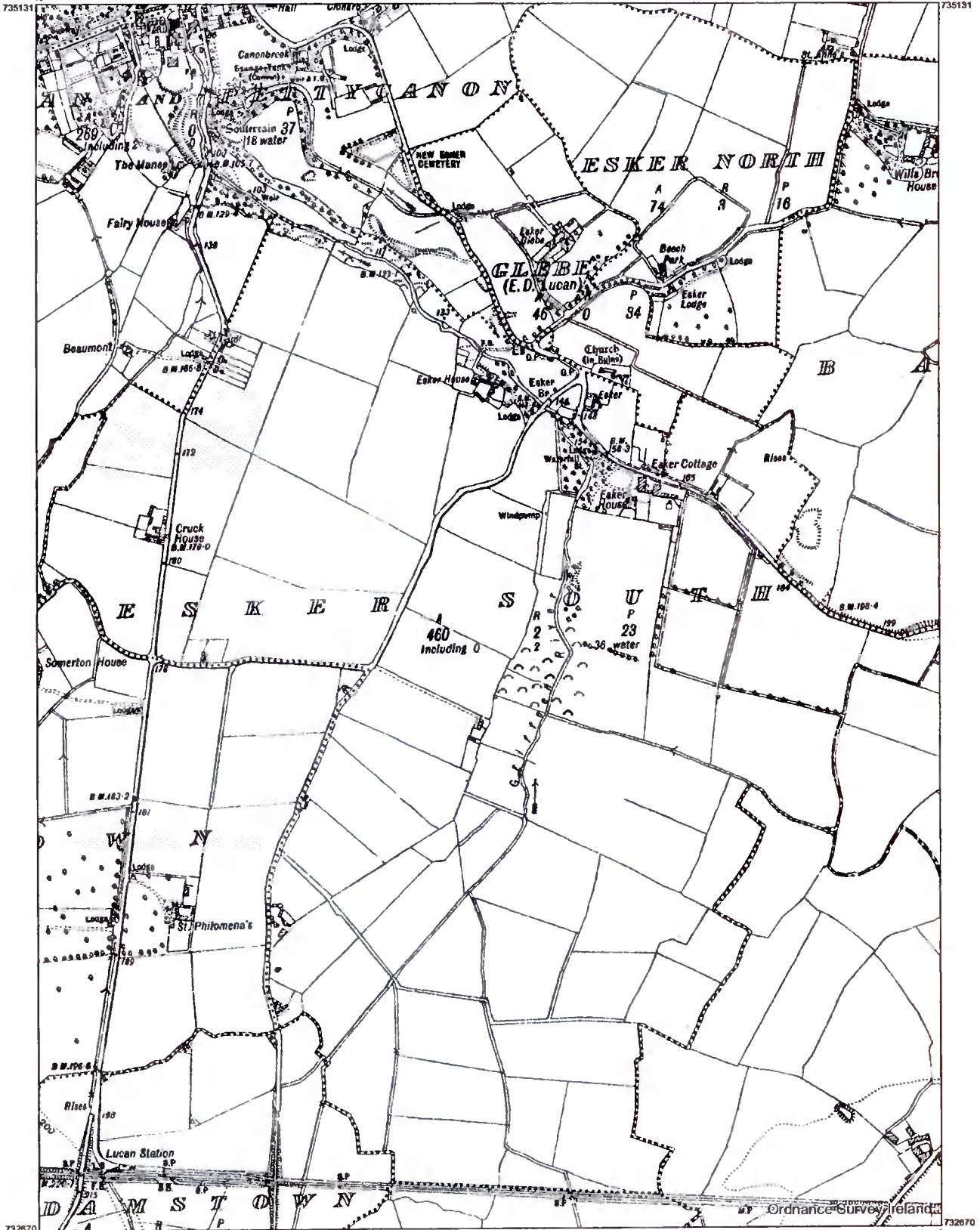
The map objects are only accurate to the resolution at which they were captured. Output scale is not indicative of data capture scale. Further information is available at: <http://www.osi.ie>; search 'Capture Resolution' **LEGEND:** <http://www.osi.ie>; search 'Large Scale Legend'

Unauthorised reproduction infringes Ordnance Survey Ireland and Government of Ireland copyright.

The representation on this map of a road, track or footpath is not evidence of the existence of a right of way.



Site Location Map



OUTPUT SCALE: 1:10,560



CENTRE COORDINATES:
ITM 703771,733901

PUBLISHED: 07/05/2021
MAP SERIES: 6 Inch Raster
6 Inch Raster

ORDER NO.: 50190931_1
MAP SHEETS: DN017
KE011

CAPTURE RESOLUTION:

The map objects are only accurate to the resolution at which they were captured. Output scale is not indicative of data capture scale. Further information is available at: <http://www.osi.ie>; search 'Capture Resolution'

LEGEND:
<http://www.osi.ie>; search 'Large Scale Legend'

COMPILED AND PUBLISHED BY: All rights reserved.
Ordnance Survey Ireland,
Phoenix Park,
Dublin 8,
Ireland.

No part of this publication may be copied, reproduced or transmitted in any form or by any means without the prior written permission of the copyright owners.

Ordnance Survey maps never show legal property boundaries, nor do they show ownership of physical features.

© Suirbhéireacht Ordnáis Éireann, 2021
© Ordnance Survey Ireland, 2021
www.osi.ie/copyright

Unauthorised reproduction infringes Ordnance Survey Ireland and Government of Ireland copyright.

The representation on this map of a road, track or footpath is not evidence of the existence of a right of way.

