





Notes:
 1. Direct scale.
 2. Contractor to check all dimensions and report omissions and errors to the Architect.
 3. Hamilton Architects LLP accepts no liability for use of this drawing by parties other than the party for whom it was prepared or for purposes other than those for which it was prepared.
 4. If this drawing is saved in digital format as an uncontrolled version to enable the recipient to prepare their own documents and models for which they are solely responsible. This drawing is based on project information current at the time of issue. Hamilton Architects LLP accepts no liability for any alterations or additions to or discrepancies arising out of any change to such project information that occurs after it is issued by Hamilton Architects LLP.
 5. This drawing does not contain shared coordinates and is not issued for coordination purposes.

KEY

-  SITE BOUNDARY
-  ADJOINING LAND OWNED BY APPLICANT
-  ADJOINING LAND OWNED BY ANOTHER LANDOWNER
-  SITE NOTICE

Technological University Dublin - Tallaght
 Atron Close
 Site Location Plan
 Proposed Footbridge
 PLANNING 1:1000@A1 10/02/2020
 Project No. Originator Date Level Type Rev Number Rev
 18132 HAM XX XX DR A 00003



Rev	Description	Date	Initial	CHK'd	W: www.hamiltonarchitects.co.uk E: design@hamiltonarchitects.co.uk