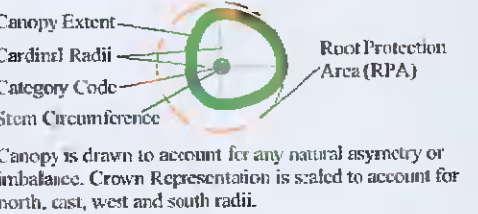


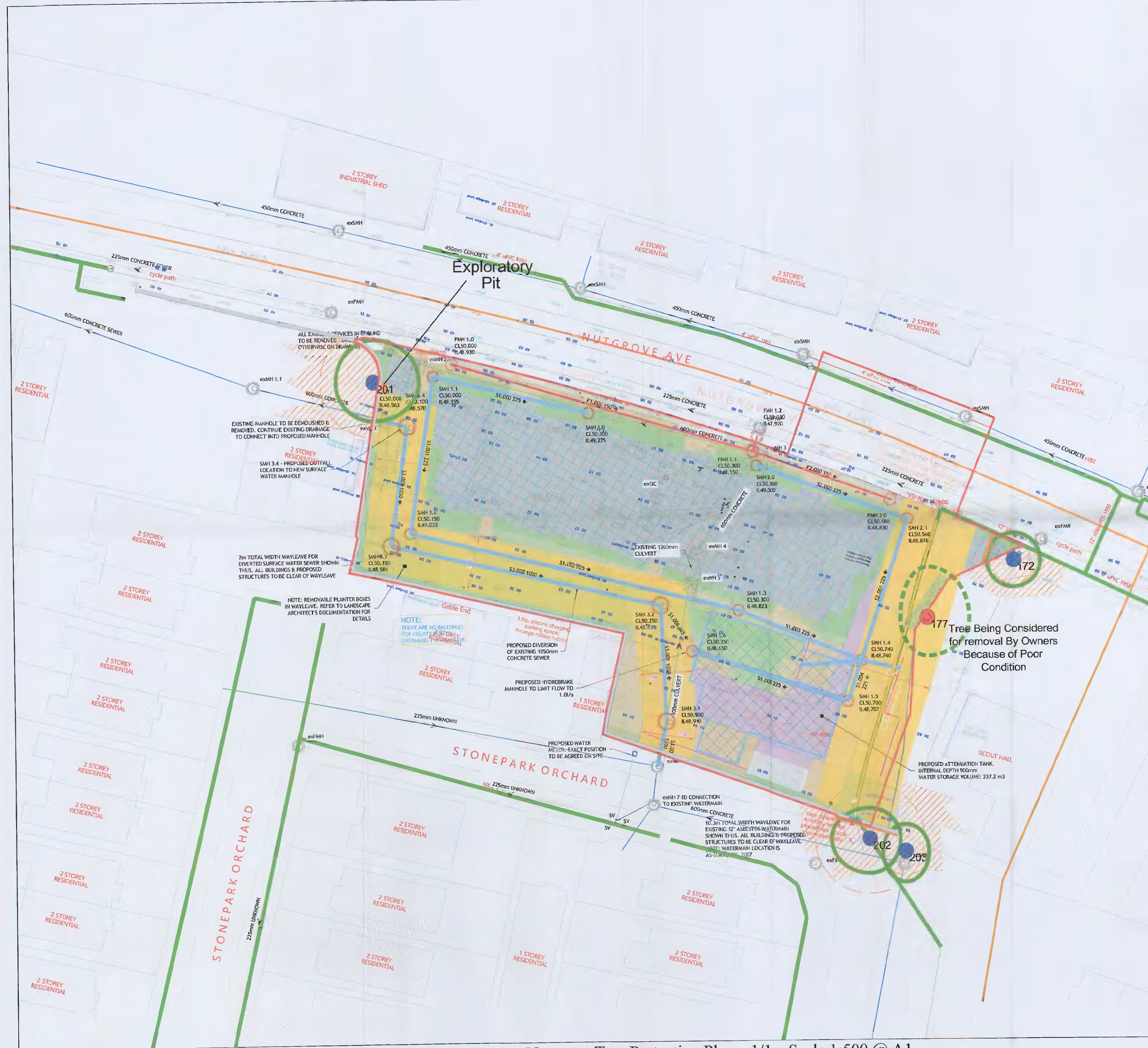
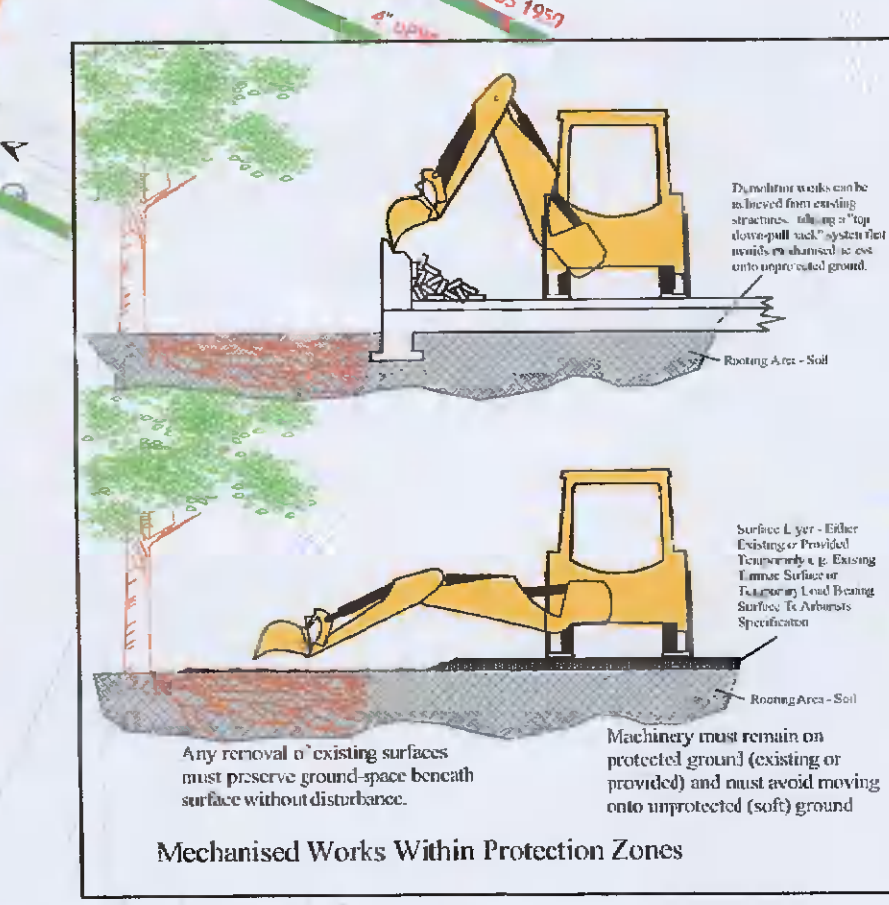
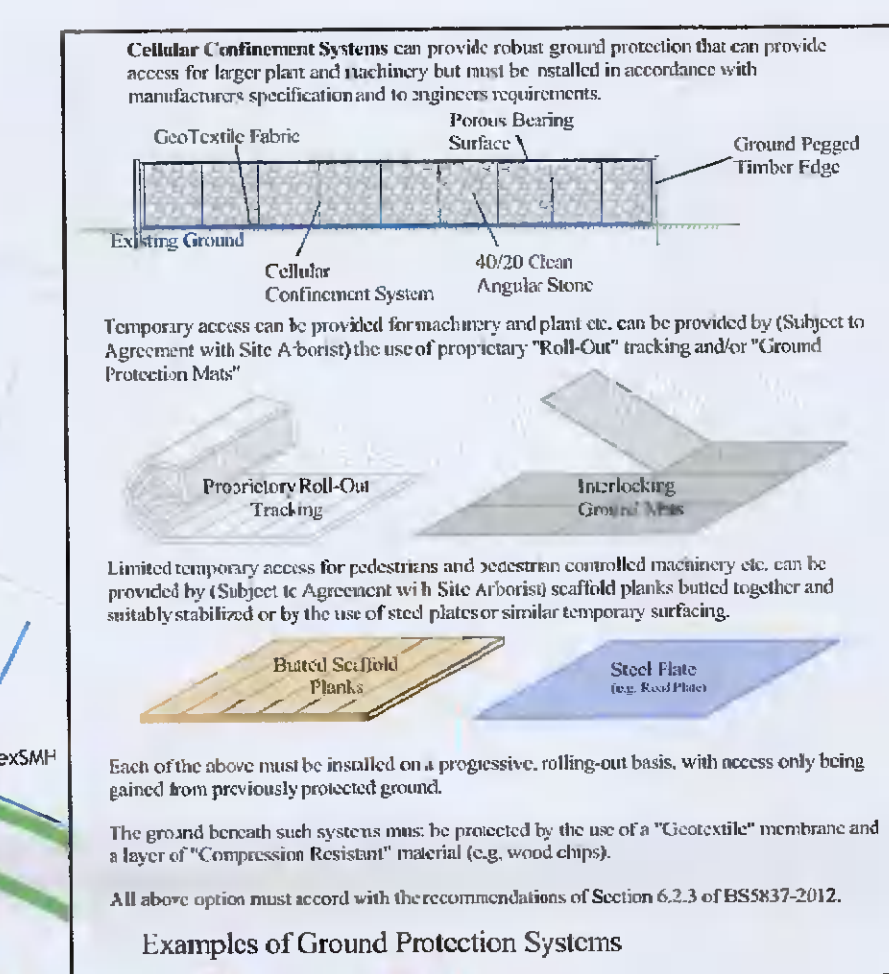
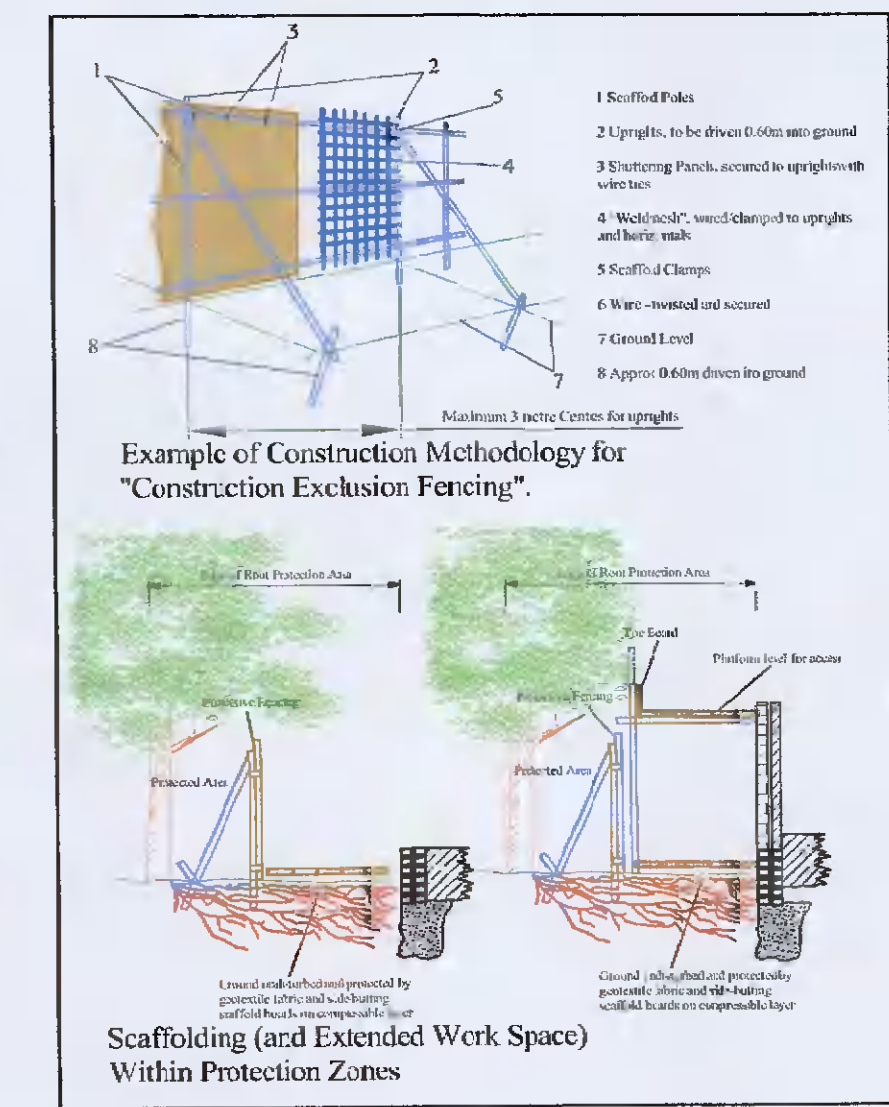
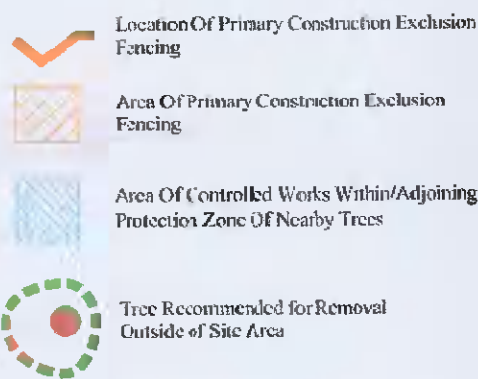
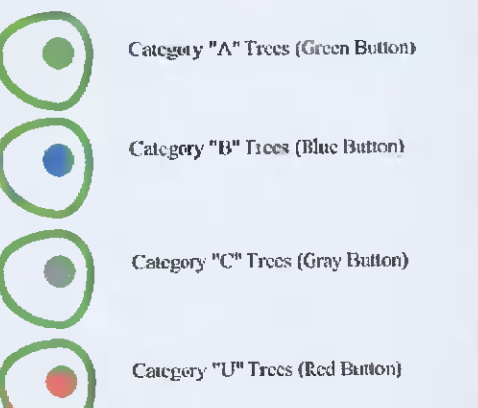


Ashgrove House
Kill Avenue
Dun Laoghaire
Co Dublin
Tel. 01-2804839
Mob. 086-3819011
e-mail - thetreefile@eircom.net

Graphic Representation of Tree and Protection Zone



Canopy Extent
Cardinal Radii
Category Code
Stem Circumference
Root Protection Area (RPA)
This area relates to the "TDA" values as defined in the Tree Survey Table and is measured from the tree centre. This area defines the preliminary Construction Exclusion Zone (CEZ) that must be protected by fencing from the potentially damaging effects of construction activity.



This Drawing Must Be Read in Conjunction with the "Arboricultural Method Statement" at "Appendix 1" of the Associated Arboricultural Report

Client: Horra Rainsford Architects
Scale: 1:500 Date: April 2021
Project: Tree Survey, Nutgrove Avenue, Rathfarnham, Dublin 14
Description: Tree Protection Plan
Drawing Title: Nutgrove Tree Protection Plan