







**GENERAL NOTES**

- DO NOT SCALE THIS DRAWING. WORK ONLY TO FIGURED DIMENSIONS.
- FOR ALL RELEVANT NOTES, REFER TO STRUCTURAL AND CIVIL ENGINEERING PERFORMANCE SPECIFICATION.
- ANY DISCREPANCIES ARE TO BE REPORTED TO PINNACLE CONSULTING ENGINEERS IMMEDIATELY.
- THIS DRAWING IS TO BE READ IN CONJUNCTION WITH OTHER RELEVANT ENGINEERS, ARCHITECTS, AND SUB-CONTRACTORS DRAWINGS AND DETAILS.

**LEGEND:**

-  ROAD SURFACE
-  PROPOSED ISLAND / FOOTWAY
-  EXISTING FOOTWAY
-  LANDSCAPED AREA/AVERAGE
-  HOME ZONE
-  PERMEABLE PAVING

0 50m ON A1 DWG 50

REV	DESCRIPTION	BY	CHK	DATE
R01	ISSUED FOR PLANNING	RK	RK	8/02/21
R02	LAYOUT COORDINATION	RK	RK	8/02/21
R03	LAYOUT COORDINATION	RK	RK	14/01/21

CLIENT  
**EDGECONNEX**

PROJECT  
**EDUDUB05**

DRAWING TITLE  
**GENERAL LAYOUT**

**PINNACLE**  
CONSULTING ENGINEERS

BRASHEAR COURT  
87A PATRICK STREET,  
DUN LAOGHAIRE,  
COUNTY DUBLIN  
IRELAND

TELEPHONE +353 1 231 1041

WELWYN GARDEN CITY | NORWICH | LONDON | THE HAGUE

DRAWING STATUS	
PLANNING	REVISION
SCALE @ A1	DATE
1:1000	DEC '20
DWG NO.	DRAWN BY
P201107-PIN-XX-DR-D-0001-SI	RK
	CHECKED
	RK
	REVISION
	P04

