

Planning Pack Map

Diméin Leamhcáin
Lucan
Demesne

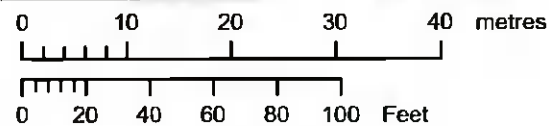
L·E·I·X·L·P·R·O·A·D

Car Park

ARDEEVIN DRIVE

ARDEEVIN AVE

Dublin
Baile Átha Cliath



OUTPUT SCALE: 1:1,000

CAPTURE RESOLUTION:
The map objects are only accurate to the resolution at which they were captured.
Output scale is not indicative of data capture scale.
Further information is available at:
<http://www.osi.ie>; search 'Capture Resolution'



CENTRE COORDINATES:
ITM 702791,734936

PUBLISHED: 26/01/2021
ORDER NO.: 50167722_1

MAP SERIES: 1:1,000
MAP SHEETS: 3260-04

COMPILED AND PUBLISHED BY:
Ordnance Survey Ireland,
Phoenix Park,
Dublin 8,
Ireland.

Unauthorised reproduction infringes Ordnance Survey Ireland and Government of Ireland copyright.

All rights reserved.
No part of this publication may be copied, reproduced or transmitted in any form or by any means without the prior written permission of the copyright owners.

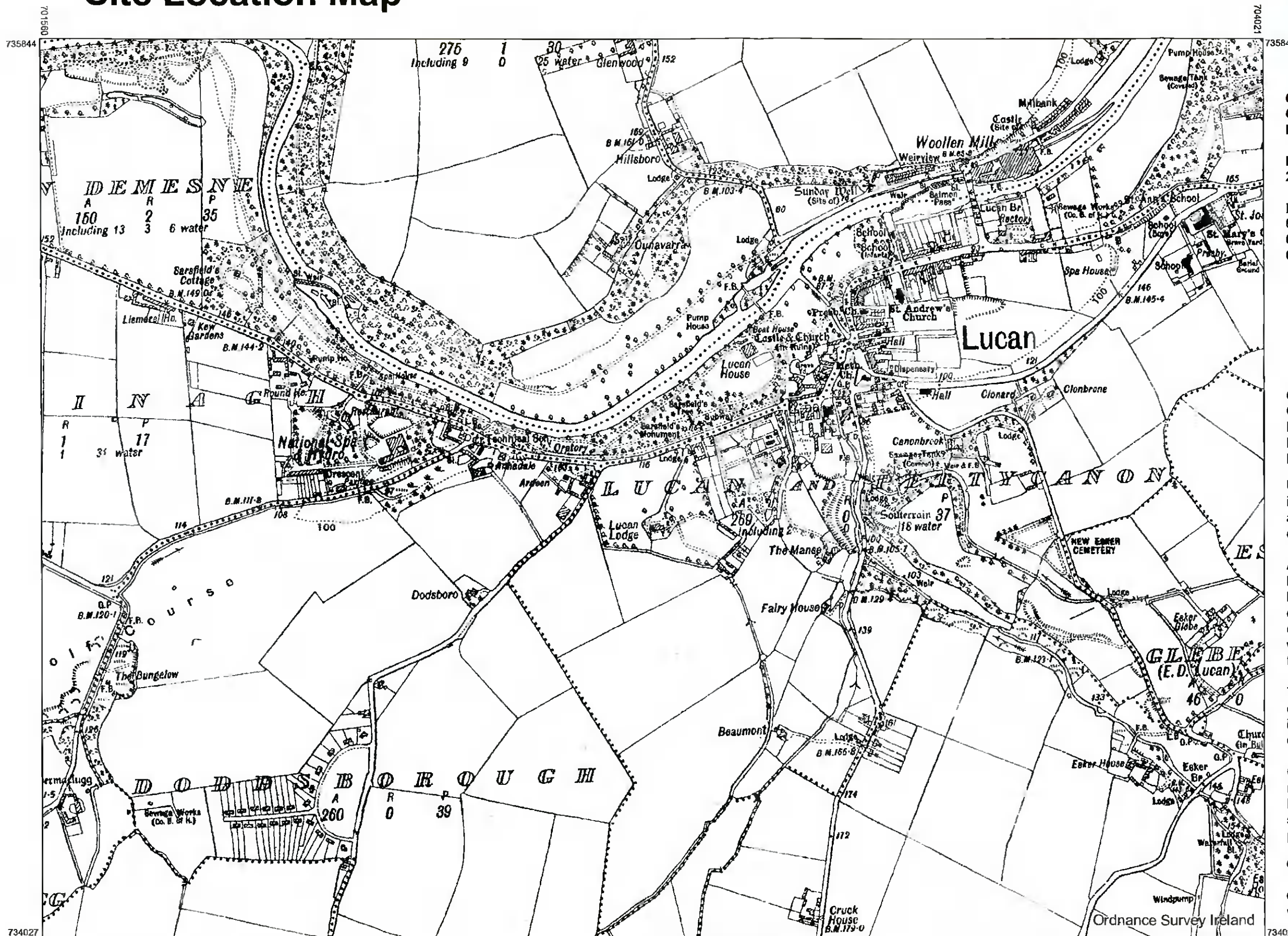
The representation on this map of a road, track or footpath is not evidence of the existence of a right of way.

Ordnance Survey maps never show legal property boundaries, nor do they show ownership of physical features.

© Suirbhéireacht Ordanáis Éireann, 2021
© Ordnance Survey Ireland, 2021
www.osi.ie/copyright

LEGEND:
<http://www.osi.ie>;
search 'Large Scale Legend'

Site Location Map



CENTRE COORDINATES:
ITM 702791,734936

PUBLISHED: 26/01/2021
ORDER NO.: 50167722_1

MAP SERIES: 6 Inch Raster
MAP SHEETS: DN017, KE011, MH053+053A

COMPILED AND PUBLISHED BY:
Ordnance Survey Ireland,
Phoenix Park,
Dublin 8,
Ireland.

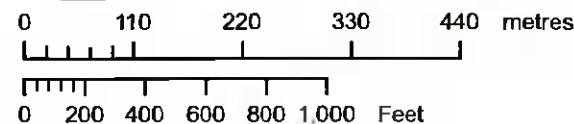
Unauthorised reproduction infringes Ordnance Survey Ireland and Government of Ireland copyright.

All rights reserved. No part of this publication may be copied, reproduced or transmitted in any form or by any means without the prior written permission of the copyright owners.

The representation on this map of a road, track or footpath is not evidence of the existence of a right of way.

Ordnance Survey maps never show legal property boundaries, nor do they show ownership of physical features.

© Suirbhéireacht Ordanáis Éireann, 2021
© Ordnance Survey Ireland, 2021
www.osi.ie/copyright



OUTPUT SCALE: 1:10,560

CAPTURE RESOLUTION:
The map objects are only accurate to the resolution at which they were captured. Output scale is not indicative of data capture scale. Further information is available at: <http://www.osi.ie>; search 'Capture Resolution'



LEGEND:
<http://www.osi.ie>;
search 'Large Scale Legend'