


	South Dublin County Council Local Government (Planning & Development) Acts 1963 to 1993 Planning Register (Part 1)	Plan Register No. S99B/0475
1. Location	25 Fortfield Park, Terenure, Dublin 6W.	
2. Development	Single storey extension to rear.	
3. Date of Application	16/07/99	Date Further Particulars (a) Requested (b) Received
3a. Type of Application	Permission	1. 2.
4. Submitted by	Name: John P. Masterson F.I. Arch.S. Address: 8 Grosvenor Terrace, Monkstown,	
5. Applicant	Name: S. McKiernan Esq., Address: 25 Fortfield Park, Terenure, Dublin 6W.	
6. Decision	O.C.M. No. 1997 Date 14/09/1999	Effect AP GRANT PERMISSION
7. Grant	O.C.M. No. 2352 Date 28/10/1999	Effect AP GRANT PERMISSION
8. Appeal Lodged		
9. Appeal Decision		
10. Material Contravention		
11. Enforcement	Compensation	Purchase Notice
12. Revocation or Amendment		
13. E.I.S. Requested	E.I.S. Received	E.I.S. Appeal
14. Registrar Date Receipt No.

SOUTH DUBLIN COUNTY COUNCIL
COMHAIRLE CHONTAE ÁTHA CLIATH THEAS



Bosca 4122
Lár an Bhaile, Tamhlacht
Baile Átha Cliath 24

Telefon: 01-414 9230
Facs: 01-414 9104

PLANNING DEPARTMENT
Applications/Registry/Appeals
P.O. Box 4122
Town Centre, Tallaght
Dublin 24

Telephone: 01-414 9230
Fax: 01-414 9104

John P. Masterson F.I. Arch.S.
8 Grosvenor Terrace,
Monkstown,
Co. Dublin.

NOTIFICATION OF GRANT OF Permission

LOCAL GOVERNMENT (PLANNING AND DEVELOPMENT) ACTS, 1963 TO 1993


Final Grant Order Number 2352	Date of Final Grant 28/10/1999
Decision Order Number 1997	Date of Decision 14/09/1999
Register Reference S99B/0475	Date 16/07/99

Applicant S. McKiernan Esq.,
Development Single storey extension to rear.
Location 25 Fortfield Park, Terenure, Dublin 6W.
Floor Area 0.00 Sq Metres
Time extension(s) up to and including
Additional Information Requested/Received /

A Permission has been granted for the development described above,
subject to the following (3) Conditions.

Bosca 4122
Lár an Bhaile, Tamhlacht
Baile Átha Cliath 24

Telefon: 01-414 9230
Facs: 01-414 9104



PLANNING DEPARTMENT
Applications/Registry/Appeals
P.O. Box 4122
Town Centre, Tallaght
Dublin 24

Telephone: 01-414 9230
Fax: 01-414 9104

Conditions and Reasons

- 1 The development to be carried out in its entirety in accordance with the plans, particulars and specifications lodged with the application, save as may be required by the other conditions attached hereto.

REASON:

To ensure that the development shall be in accordance with the permission, and that effective control be maintained.

- 2 That the water supply and drainage arrangements, including the disposal of surface water, be in accordance with the requirements of the County Council.

REASON:

In order to comply with the Sanitary Services Acts, 1878-1964.

- 3 That all external finishes harmonise in colour and texture with the existing premises.

REASON:

In the interest of visual amenity.

NOTE: Applicant is advised that in the event of encroachment or oversailing of the adjoining property, the consent of the adjoining property owner is required.

- (1) All buildings must be designed and constructed in accordance with the Building Regulations 1997.
- (2) Building Control Regulations require a Commencement Notice. A copy of the Commencement Notice is attached.
- (3) A Fire Safety Certificate must be obtained from the Building Control Authority, where applicable.
- (4) Free Standing Walls must be designed and constructed in accordance with IS 325: Code of Practice for use of Masonry Part 1 : Structural use of unreinforced Masonry. The Owner must also ensure that the construction of all walls is supervised by a competent person.

Signed on behalf of South Dublin County Council.

E. Galloway
.....28/10/99
for SENIOR ADMINISTRATIVE OFFICER

SOUTH DUBLIN COUNTY COUNCIL
COMHAIRLE CHONTAE ÁTHA CLIATH THEAS



Bosca 4122,
Lár an Bhaile, Tamhlacht,
Baile Átha Cliath 24.

Telefon: 01-414 9000
Facs: 01-414 9104

PLANNING
DEPARTMENT
P.O. Box 4122,
Town Centre, Tallaght,
Dublin 24.

Telephone: 01-414 9000
Fax: 01-414 9104

NOTIFICATION OF DECISION TO GRANT PERMISSION
LOCAL GOVERNMENT (PLANNING AND DEVELOPMENT) ACTS, 1963 TO 1993

Decision Order Number 1997	Date of Decision 14/09/1999
Register Reference S99B/0475	Date: 16/07/99*

Applicant S. McKiernan Esq.,
Development Single storey extension to rear.
Location 25 Fortfield Park, Terenure, Dublin 6W.
Floor Area Sq Metres
Time extension(s) up to and including
Additional Information Requested/Received /


In pursuance of its functions under the above mentioned Acts, the South Dublin County Council, being the Planning Authority for the County Health District of Dublin, did by Order dated as above make a DECISION TO GRANT PERMISSION in respect of the above proposal.

Subject to the conditions (3) on the attached Numbered Pages.
Signed on behalf of the South Dublin County Council.

..... 14/09/99
for SENIOR ADMINISTRATIVE OFFICER

John P. Masterson F.I. Arch.S.
8 Grosvenor Terrace,
Monkstown,
Co. Dublin.

SOUTH DUBLIN COUNTY COUNCIL
COMHAIRLE CHONTAE ÁTHA CLIATH THEAS



Bosca 4122,
Lár an Bhaile, Tamhlacht,
Baile Átha Cliath 24.

Telefon: 01-414 9000
Facs: 01-414 9104

PLANNING
DEPARTMENT
P.O. Box 4122,
Town Centre, Tallaght,
Dublin 24.

Telephone: 01-414 9000
Fax: 01-414 9104

REG REF. S99B/0475

Conditions and Reasons

- 1 The development to be carried out in its entirety in accordance with the plans, particulars and specifications lodged with the application, save as may be required by the other conditions attached hereto.

REASON:

To ensure that the development shall be in accordance with the permission, and that effective control be maintained.

- 2 That the water supply and drainage arrangements, including the disposal of surface water, be in accordance with the requirements of the County Council.

REASON:

In order to comply with the Sanitary Services Acts, 1878-1964.

- 3 That all external finishes harmonise in colour and texture with the existing premises.

REASON:

In the interest of visual amenity.

NOTE: Applicant is advised that in the event of encroachment or oversailing of the adjoining property, the consent of the adjoining property owner is required.