

	South Dublin County Council Local Government (Planning & Development) Acts 1963 to 1999 and Planning & Development Act 2000 & Planning Regs Thereunder Planning Register (Part 1)	Plan Register No. S01A/0572	
1. Location	Townlands of Clondalkin and Clonburris Great, Co. Dublin.		
2. Development	Alter and divert the existing Griffinrath - Inchicore - Maynooth 110kV Double Circuit line to facilitate the mixed use development granted permission under planning Ref. S99A/0963. The proposed alteration will be erected over or in the vicinity of the townlands of Clondalkin and Clonburris Great, Co. Dublin. The diversion will begin west of the New Nangor Road and will cross the road in the direction of the Ninth Lock Road for a distance of 150 metres approx. It will then proceed in a south easterly direction for 75 metres where it will re-connect with the existing line. The proposed development comprises of three lattice steel towers of a maximum height of 24 metres supporting the line which consists of six overhead steel reinforced aluminium conductors. One existing lattice steel tower will be removed.		
3. Date of Application	30/08/01	Date Further Particulars (a) Requested (b) Received	
3a. Type of Application	Permission	1. 14/12/2001 2.	1. 28/01/2002 2.
4. Submitted by	Name: Paul Crosbie Address: ESB International Ltd, Stephen Court,		
5. Applicant	Name: Electricity Supply Board Address: 72 Lower Fitzwilliam Street, Dublin 2.		
6. Decision	O.C.M. No. 0461a Date 19/03/2002	Effect AP GRANT PERMISSION	
7. Grant	O.C.M. No. 0943 Date 02/05/2002	Effect AP GRANT PERMISSION	
8. Appeal Lodged			
9. Appeal Decision			
10. Material Contravention			


11.	Enforcement	Compensation	Purchase Notice
12.	Revocation or Amendment		
13.	E.I.S. Requested	E.I.S. Received	E.I.S. Appeal
14. Registrar Date Receipt No.

C

SOUTH DUBLIN COUNTY COUNCIL
COMHAIRLE CHONTAE ÁTHA CLIATH THEAS

Halla an Chontae,
Lár an Bhaile, Tamhlacht,
Baile Átha Cliath 24.

Telefon: 01-414 9000
Facs: 01-414 9104



**PLANNING
DEPARTMENT**
County Hall,
Town Centre, Tallaght,
Dublin 24.

Telephone: 01-414 9000
Fax: 01-414 9104

NOTIFICATION OF DECISION TO GRANT PERMISSION
LOCAL GOVERNMENT (PLANNING & DEVELOPMENT) ACTS, 1963 - 1999
AND PLANNING & DEVELOPMENT ACT 2000

Decision Order Number 0461	Date of Decision 19/03/2002
Register Reference S01A/0572	Date: 30/08/01

Applicant Electricity Supply Board

Development Alter and divert the existing Griffinrath - Inchicore - Maynooth 110kV Double Circuit line to facilitate the mixed use development granted permission under planning Ref. S99A/0963. The proposed alteration will be erected over or in the vicinity of the townlands of Clondalkin and Clonburris Great, Co. Dublin. The diversion will begin west of the New Nangor Road and will cross the road in the direction of the Ninth Lock Road for a distance of 150 metres approx. It will then proceed in a south easterly direction for 75 metres where it will re-connect with the existing line. The proposed development comprises of three lattice steel towers of a maximum height of 24 metres supporting the line which consists of six overhead steel reinforced aluminium conductors. One existing lattice steel tower will be removed.

Location Townlands of Clondalkin and Clonburris Great, Co. Dublin.

Floor Area Sq Metres

Time extension(s) up to and including 14/12/2001

Additional Information Requested/Received 14/12/2001 /28/01/2002


Clarification of Additional Information Requested/Received /

Paul Crosbie
ESB International Ltd,
Stephen Court,
18/21 St. Stephens Green,
Dublin 2.

**SOUTH DUBLIN COUNTY COUNCIL
COMHAIRLE CHONTAE ÁTHA CLIATH THEAS**

Halla an Chontae,
Lár an Bhaile, Tamhlacht,
Baile Átha Cliath 24.

Telefon: 01-414 9000
Facs: 01-414 9104



**PLANNING
DEPARTMENT**
County Hall,
Town Centre, Tallaght,
Dublin 24.

Telephone: 01-414 9000
Fax: 01-414 9104

REG REF. S01A/0572

In pursuance of its functions under the above mentioned Acts, the South Dublin County Council, being the Planning Authority for the County of South Dublin, did by Order dated as above make a DECISION TO GRANT PERMISSION in respect of the above proposal.

Subject to the conditions (6) on the attached Numbered Pages.

Signed on behalf of the South Dublin County Council.

..... 20/03/02
for SENIOR EXECUTIVE OFFICER


Conditions and Reasons

- 1 The development to be carried out in its entirety in accordance with the plans, particulars and specifications lodged with the application as amended by Additional Information received by the Planning Authority on 28/01/02 and Unsolicited Additional Information received by the Planning Authority on 27/11/01, save as may be required by the other conditions attached hereto.
REASON:
To ensure that the development shall be in accordance with the permission and that effective control be maintained.
- 2 No part of the pylons or their foundations shall be erected within 5 metres of a public sewer or any sewer with the potential to be taken in charge or public watermain or watermain with potential to be taken in charge.
REASON:
In the interest of proper planning and development of the area.

**SOUTH DUBLIN COUNTY COUNCIL
COMHAIRLE CHONTAE ÁTHA CLIATH THEAS**

Halla an Chontae,
Lár an Bhaile, Tamblacht,
Baile Átha Cliath 24.

Telefon: 01-414 9000
Facs: 01-414 9104



**PLANNING
DEPARTMENT**
County Hall,
Town Centre, Tallaght,
Dublin 24.

Telephone: 01-414 9000
Fax: 01-414 9104

REG. REF. S01A/0572

- 3 The applicant shall consult with the Parks Department and submit for the written approval of the Planning Department proposals for the landscaping of the area around the base of the proposed pylons.

REASON:

In the interest of proper planning and development of the area.

- 4 That all necessary measures be taken by the contractor to prevent the spillage or deposit of clay, rubble or other debris on adjoining roads during the course of the works.

REASON:

To protect the amenities of the area.

- 5 The position of the towers/base area and the line of the powerline diversion shall be marked out on site and agreed with Roads Design Department (Mr. John McLoughlin, Senior Engineer) before diversion works commence.

REASON:

In the interest of proper planning and development of the area.

- 6 On removal of the existing pylons the applicant shall reinstate the area in accordance with plans and particulars which shall be submitted to the Planning Authority for written agreement

REASON:


In the interest of proper planning and development of the area.

C

SOUTH DUBLIN COUNTY COUNCIL
COMHAIRLE CHONTAE ÁTHA CLIATH THEAS

Halla an Chontae,
Lár an Bhaile, Tamhlacht,
Baile Átha Cliath 24.

Telefon: 01-414 9000
Facs: 01-414 9104



**PLANNING
DEPARTMENT**
County Hall,
Town Centre, Tallaght,
Dublin 24.

Telephone: 01-414 9000
Fax: 01-414 9104

LOCAL GOVERNMENT (PLANNING AND DEVELOPMENT) ACTS, 1963 TO 1999
AND PLANNING AND DEVELOPMENT ACT 2000

Decision Order Number 3669	Date of Decision 14/12/2001
Register Reference S01A/0572	Date: 30/08/01

Applicant Electricity Supply Board
Development Alter and divert the existing Griffinrath - Inchicore - Maynooth 110kV Double Circuit line to facilitate the mixed use development granted permission under planning Ref. S99A/0963. The proposed alteration will be erected over or in the vicinity of the townlands of Clondalkin and Clonburris Great, Co. Dublin. The diversion will begin west of the New Nangor Road and will cross the road in the direction of the Ninth Lock Road for a distance of 150 metres approx. It will then proceed in a south easterly direction for 75 metres where it will re-connect with the existing line. The proposed development comprises of three lattice steel towers of a maximum height of 24 metres supporting the line which consists of six overhead steel reinforced aluminium conductors. One existing lattice steel tower will be removed.

Location Townlands of Clondalkin and Clonburris Great, Co. Dublin.

App. Type Permission

Dear Sir/Madam,
With reference to your planning application, received on 30/08/01 in connection with the above, I wish to inform you that before the application can be considered under the Local Government (Planning & Development) Acts 1963-1999 and the Planning and Development Act 2000, the following **ADDITIONAL INFORMATION** must be submitted in quadruplicate:


- 1 The proposal must be shown in the context of the approved proposed development relating to planning permission S99A/0963 as the proposed diversion is a consequence of the facilitation of this proposed development. It would appear that drawing TD 15750 (as submitted to the Council on 30/08/

Paul Crosbie
ESB International Ltd,
Stephen Court,
18/21 St. Stephens Green,
Dublin 2.

**SOUTH DUBLIN COUNTY COUNCIL
COMHAIRLE CHONTAE ÁTHA CLIATH THEAS**

Halla an Chontae,
Lár an Bhaile, Tamhlacht,
Baile Átha Cliath 24.

Telefon: 01-414 9000
Facs: 01-414 9104



**PLANNING
DEPARTMENT**
County Hall,
Town Centre, Tallaght,
Dublin 24.

Telephone: 01-414 9000
Fax: 01-414 9104

REG REF. S01A/0572

2001) does not comply with conditions attached to the permission granted under S99A/0963. Please submit revised drawings which show the proposal in relation to the approved development which relates to planning permission granted and the conditions attached under S99A/0963.

- 2 There are large diameter foul sewers, surface water sewers and watermains in the area of the proposed pylons. Please liaise with the Environmental Services Department of the South Dublin County Council (Mr Michael Tinsley 01-4149000 Ext:4241) to establish the exact location of these sewers relative to the proposed pylons and plot them on a revised site layout plan. No part of the pylons or their foundations shall be located within 5 metres of a public foul sewer, public surface water sewer or public watermain or any sewer/watermain with the potential to be taken in charge.

Signed on behalf of South Dublin County Council

.....M.Y.....
for Senior Administrative Officer

14/12/01