


	South Dublin County Council Local Government (Planning & Development) Acts 1963 to 1993 Planning Register (Part 1)	Plan Register No.  S97A/0079	
1. Location	on the Dodder River Bypass Channel upstream of the new Castlekelly Bridge to its junction with the Slade, the Cot and the Dodder, Bohernabreena Reservoir.		
2. Development	Repair of damage to channel walls by replacing existing structures with reinforced concrete walls and bases and providing catchpits; also the repair of damaged weirs.		
3. Date of Application	21/02/97	Date Further Particulars (a) Requested (b) Received	
3a. Type of Application	Permission	1. 17/04/97 2.	1. 01/07/97 2.
4. Submitted by	Name: Dublin Corporation, Address: Design Division (Water), Floor 3, 68/70 Marrowbone Lane,		
5. Applicant	Name: Dublin Corporation, Address: Design Division (Water), Floor 3, 68/70 Marrowbone Lane, Dublin 8.		
6. Decision	O.C.M. No. 1704  Date 28/08/97	Effect AP GRANT PERMISSION	
7. Grant	O.C.M. No. 2036  Date 09/10/97	Effect AP GRANT PERMISSION	
8. Appeal Lodged			
9. Appeal Decision			
10. Material Contravention			
11. Enforcement	Compensation	Purchase Notice	
0	0	0	
12. Revocation or Amendment			
13. E.I.S. Requested	E.I.S. Received	E.I.S. Appeal	
14. .... Registrar	..... Date	..... Receipt No.	

REG REF. S97A/0079 SOUTH DUBLIN COUNTY COUNCIL  
COMHAIRLE CHONTAE ÁTHA CLIATH THEAS

Bosca 4122,  
Lár an Bhaile, Tamhlacht,  
Baile Átha Cliath 24.

Telefon: 01-462 0000  
Facs: 01-462 0104



PLANNING  
DEPARTMENT  
P.O. Box 4122,  
Town Centre, Tallaght,  
Dublin 24.

Telephone: 01-462 0000  
Fax: 01-462 0104

Dublin Corporation,  
Design Division (Water),  
Floor 3,  
68/70 Marrowbone Lane,  
Dublin 8.

NOTIFICATION OF GRANT OF Permission

LOCAL GOVERNMENT (PLANNING AND DEVELOPMENT) ACTS, 1963 TO 1993

Final Grant Order Number 2036	Date of Final Grant 09/10/97
Decision Order Number 1704	Date of Decision 28/08/97
Register Reference S97A/0079	Date 1st July 1997

**Applicant** Dublin Corporation,

**Development** Repair of damage to channel walls by replacing existing structures with reinforced concrete walls and bases and providing catchpits; also the repair of damaged weirs.

**Location** on the Dodder River Bypass Channel upstream of the new Castlekelly Bridge to its junction with the Slade, the Cot and the Dodder, Bohernabreena Reservoir.

**Floor Area** 0.000 Sq Metres

**Time extension(s) up to and including**


**Additional Information Requested/Received** 17/04/97 /01/07/97

A Permission has been granted for the development described above,  
subject to the following (4) conditions.

REG. REF. S97A/0079 SOUTH DUBLIN COUNTY COUNCIL  
COMHAIRLE CHONTAE ÁTHA CLIATH THEAS

Bosca 4122,  
Lár an Bhaile, Tamhlacht,  
Baile Átha Cliath 24.

Telefon: 01-462 0000  
Facs: 01-462 0104



PLANNING  
DEPARTMENT  
P.O. Box 4122,  
Town Centre, Tallaght,  
Dublin 24.

Telephone: 01-462 0000  
Fax: 01-462 0104

---

**Conditions and Reasons**


- 1 The development to be carried out in its entirety in accordance with the plans, particulars and specifications lodged with the application, as amended by Additional Information received by the Planning Authority on 1/7/97 save as may be required by the other conditions attached hereto.  
REASON:  
To ensure that the development shall be in accordance with the permission and that effective control be maintained.
  - 2 All works affecting the watercourses shall be carried out taking all practicable measures to protect fish stocks in the rivers and flora and fauna in the river channels or on the banks in the immediate vicinity of the repair works.  
REASON:  
In the interest of nature conservation and the proper planning and development of the area.
  - 3 All repairs shall be effected in materials to match undamaged areas of the channels.  
REASON:  
In the interest of visual amenity and the proper planning and development of the area.
  - 4 The applicant shall inform the National Parks and Wildlife Service of the Office of Public Works of intention to commence repair works and shall facilitate any officer(s) of the National Parks and Wildlife Services to inspect the works in progress.  
REASON:  
To protect any habitats on or in the river channels in the interest of proper planning and development of the area.
- 
- (1) All buildings must be designed and constructed in accordance with the Building Regulations 1991 amended 1994.
  - (2) Building Control Regulations require a Commencement Notice. A copy of the Commencement Notice is attached.



REG REF. S97A/0079 SOUTH DUBLIN COUNTY COUNCIL  
COMHAIRLE CHONTAE ÁTHA CLIATH THEAS

Bosca 4122,  
Lár an Bhaile, Tamhlacht,  
Baile Átha Cliath 24.

Telefon: 01-462 0000  
Facs: 01-462 0104



PLANNING  
DEPARTMENT  
P.O. Box 4122,  
Town Centre, Tallaght,  
Dublin 24.

Telephone: 01-462 0000  
Fax: 01-462 0104

- 
- (3) A Fire Safety Certificate must be obtained from the Building Control Authority, where applicable.
- (4) Free Standing Walls must be designed and constructed in accordance with IS 325: Code of Practice for use of Masonry Part 1 : Structural use of unreinforced Masonry. The Owner must also ensure that the construction of all walls is supervised by a competent person.

Signed on behalf of South Dublin County Council.

  
.....13. October 1997  
for SENIOR ADMINISTRATIVE OFFICER

SOUTH DUBLIN COUNTY COUNCIL  
COMHAIRLE CHONTAE ÁTHA CLIATH THEAS

Bosca 4122,  
Lár an Bhaile, Tamhlacht,  
Baile Átha Cliath 24.

Telefon: 01-462 0000  
Facs: 01-462 0111



PLANNING  
DEPARTMENT  
P.O. Box 4122,  
Town Centre, Tallaght,  
Dublin 24.

Telephone: 01-462 0000  
Fax: 01-462 0111

LOCAL GOVERNMENT (PLANNING AND DEVELOPMENT) ACTS, 1963 TO 1993

Decision Order Number 0715	Date of Decision 17/04/97
Register Reference S97A/0079	Date 21st February 1997

**Applicant** Dublin Corporation,  
**Development** Repair of damage to channel walls by replacing existing structures with reinforced concrete walls and bases and providing catchpits; also the repair of damaged weirs.

**Location** on the Dodder River Bypass Channel upstream of the new Castlekelly Bridge to its junction with the Slade, the Cot and the Dodder, Bohernabreena Reservoir.

**App. Type** Permission

Dear Sir/Madam,  
With reference to your planning application, received on 21/02/97 in connection with the above, I wish to inform you that before the application can be considered under the Local Government (Planning & Development) Acts 1963-1993, the following **ADDITIONAL INFORMATION** must be submitted in quadruplicate:

- 1 The applicant is advised that the proposed development may be affected by a designated Special Area of Conservation at the Upper Glenasmole Valley.

Having regard to the obligations of Local Authorities arising under the European Communities (Natural Habitats) Regulations 1997 (S.I. No. 94 of 1997), the applicant is requested to submit an appropriate assessment of the implications for the Special Area of Conservation of the proposed works.

- 2 The Planning Authority has been advised by the Eastern Regional Fisheries Board that the Dodder River and the Bohernabreena Reservoir is an important wild brown trout fishery. The applicant is requested to submit full details

Dublin Corporation,  
Design Division (Water),  
Floor 3,  
68/70 Marrowbone Lane,  
Dublin 8.

SOUTH DUBLIN COUNTY COUNCIL  
COMHAIRLE CHONTAE ÁTHA CLIATH THEAS



Bosca 4122,  
Lár an Bhaile, Tamhlacht,  
Baile Átha Cliath 24.

Telefon: 01-462 0000  
Facs: 01-462 0111  
REG REF. S97A/0079

PLANNING  
DEPARTMENT  
P.O. Box 4122,  
Town Centre, Tallaght,  
Dublin 24.

Telephone: 01-462 0000  
Fax: 01-462 0111

---

of proposals to protect this fishery during the course of  
the proposed works having regard to the recommendations of  
the Eastern Regional Fisheries Board.

Signed on behalf of South Dublin County Council

.....  
for Senior Administrative Officer

17/04/97